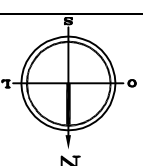
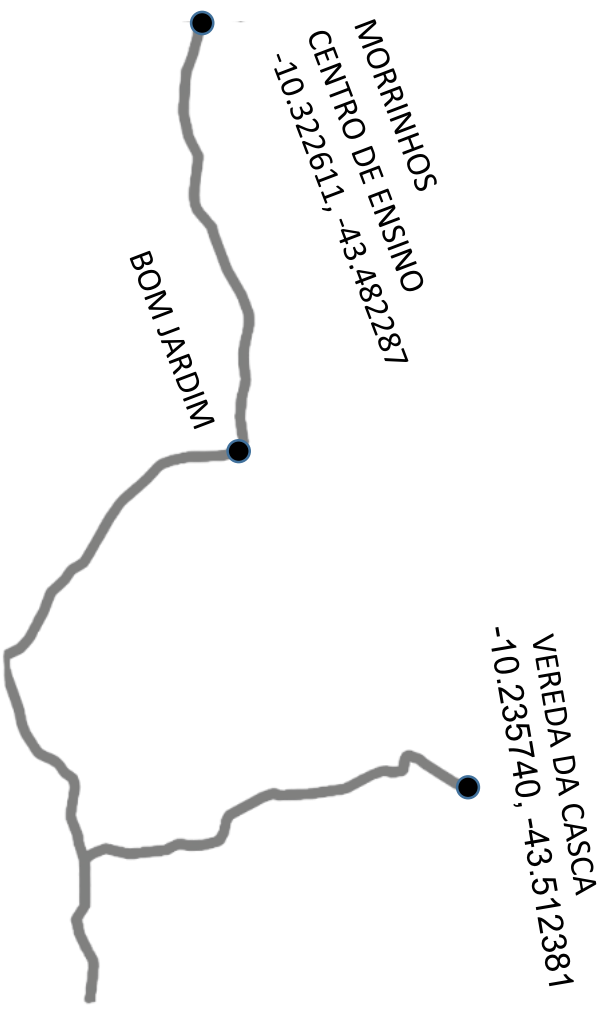
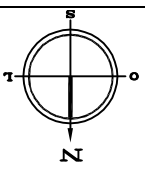


COLÉGIO: ANTONIO MOREIRA ALVES  
ROTA 1: VEREDA DA CASCA / BOM  
JARDIM  
KM: 16,27  
MATUTINO






COLÉGIO: ANTONIO MOREIRA ALVES  
ROTA 2: VEREDA DA CASCA /  
MORRINHOS  
KM: 21,99  
VESPERTINO




LAGOA DE P. POTE  
-10.839807, -43.881898



LAGOA COMPRIDA  
CENTRO DE ENSINO  
-10.803070, -43.796567

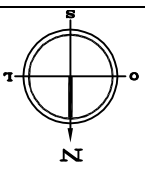
<p>COLÉGIO: PLINIO ARAUJO ROTA 3: LAGOA DE P. POTE / LAGOA COMPRIDA KM: 11,49 MATUTINO</p>	
--	--

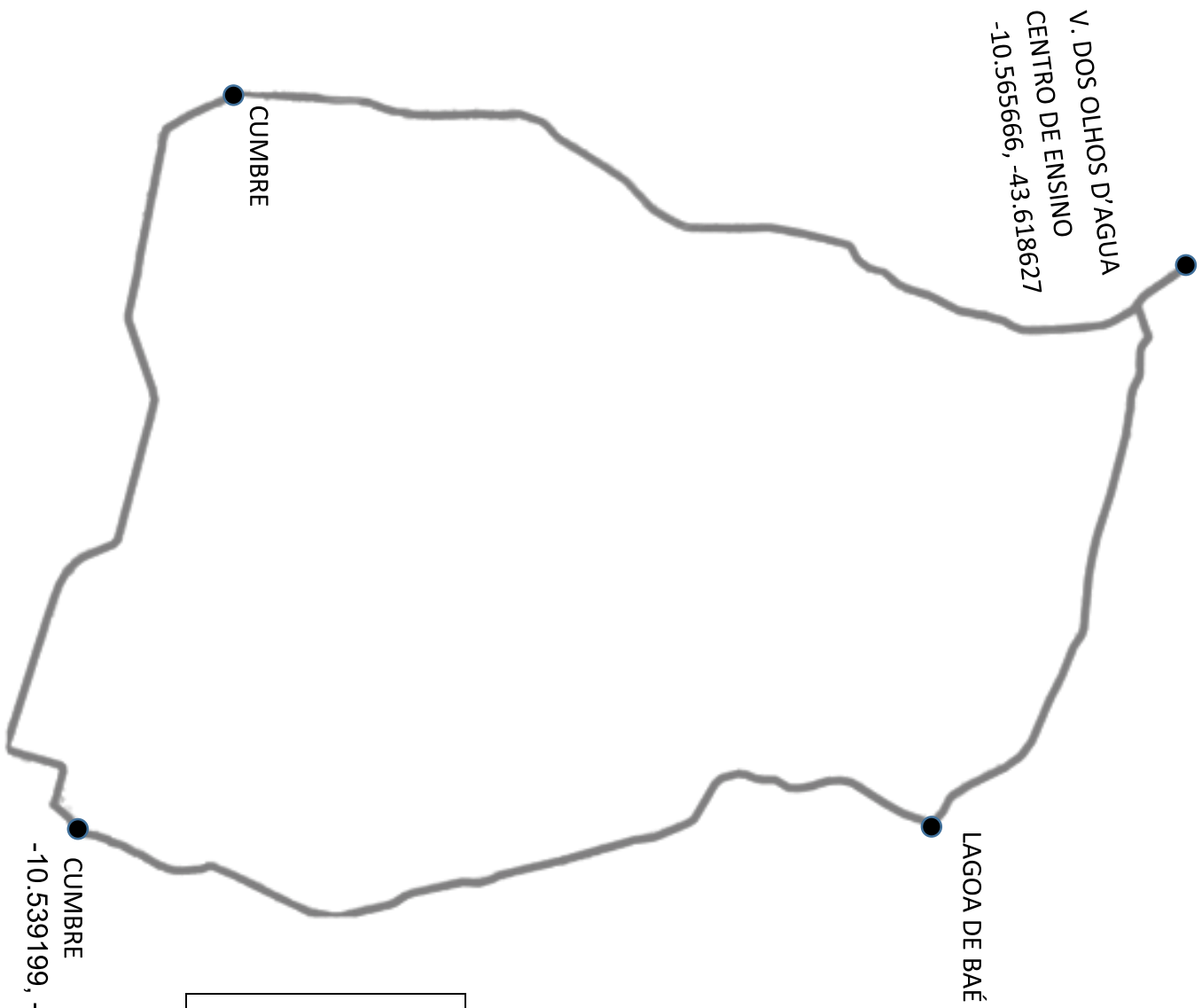
LAGOA DE P. POTE  
-10.839807, -43.881898



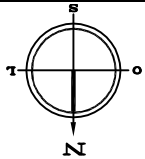
LAGOA COMPRIDA  
CENTRO DE ENSINO  
-10.803070, -43.796567

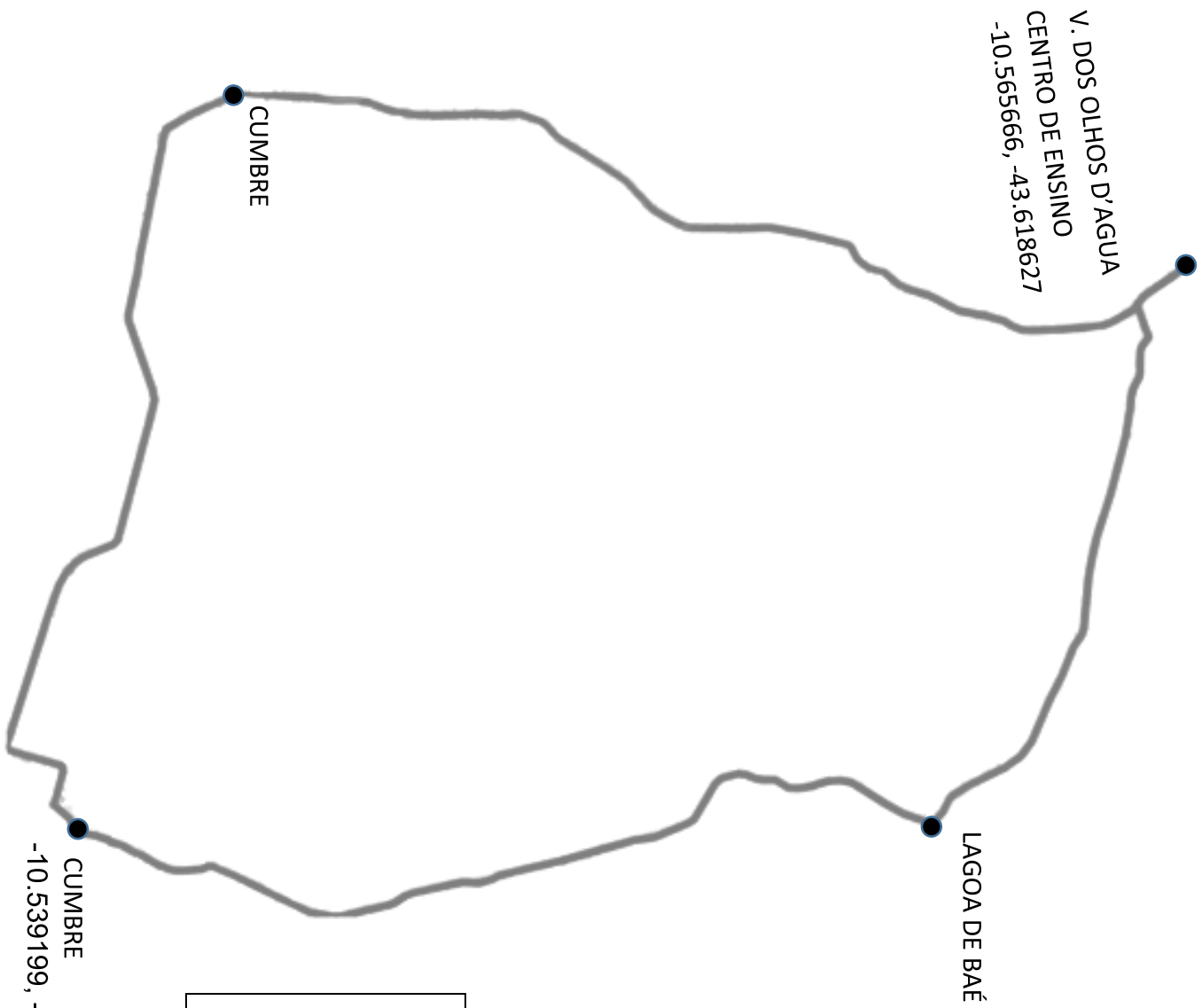
COLÉGIO: PLINIO ARAUJO  
ROTA 4: LAGOA DE P. POTE / LAGOA  
COMPRIDA  
KM: 11,49  
VESPERTINO

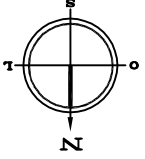


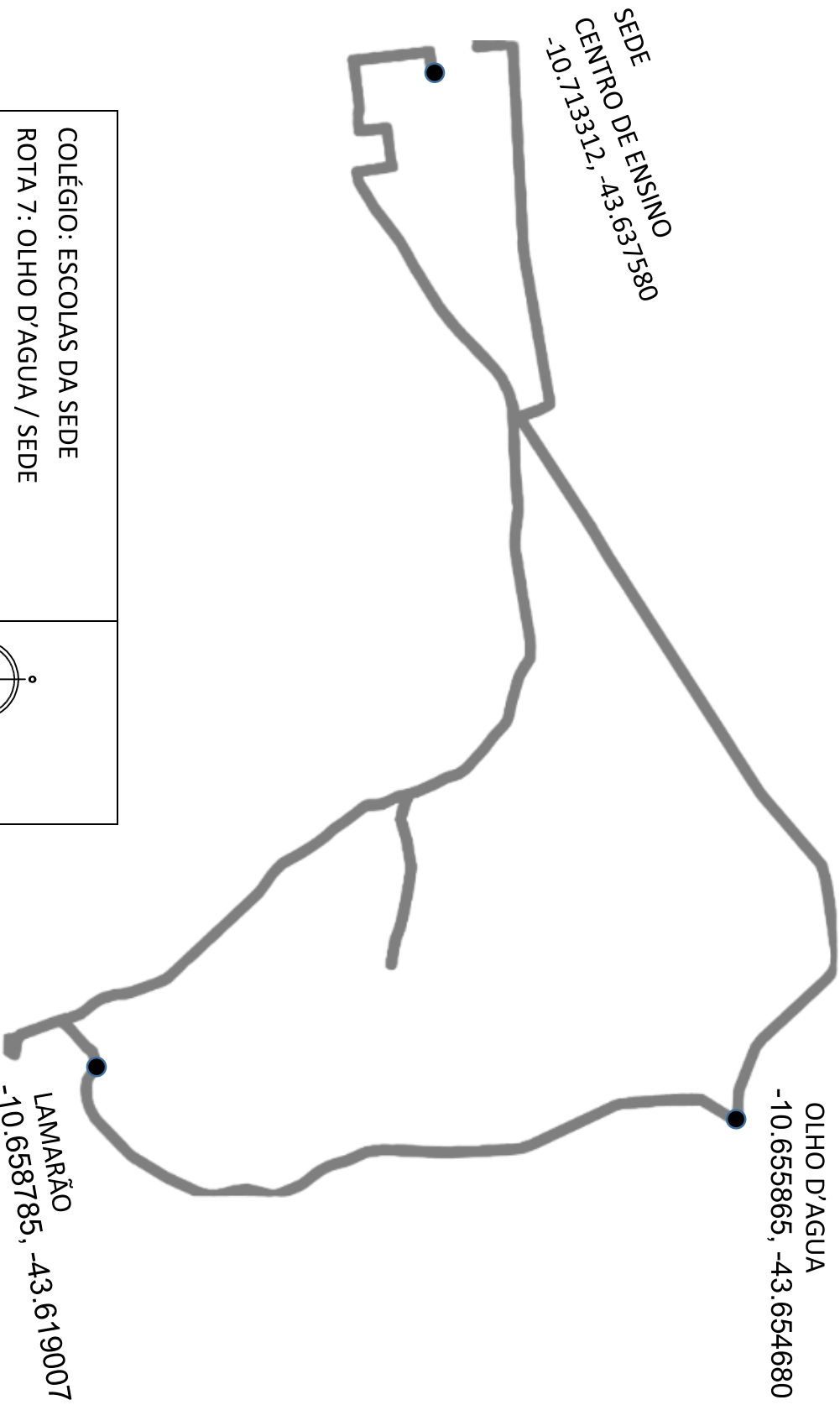


COLÉGIO: CIRILO MARQUES DA SILVA  
ROTA 5: CUMBRE / V. DOS OLHOS  
D'AGUA  
KM: 18,22  
MATUTINO

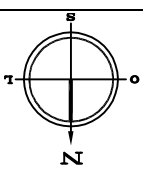


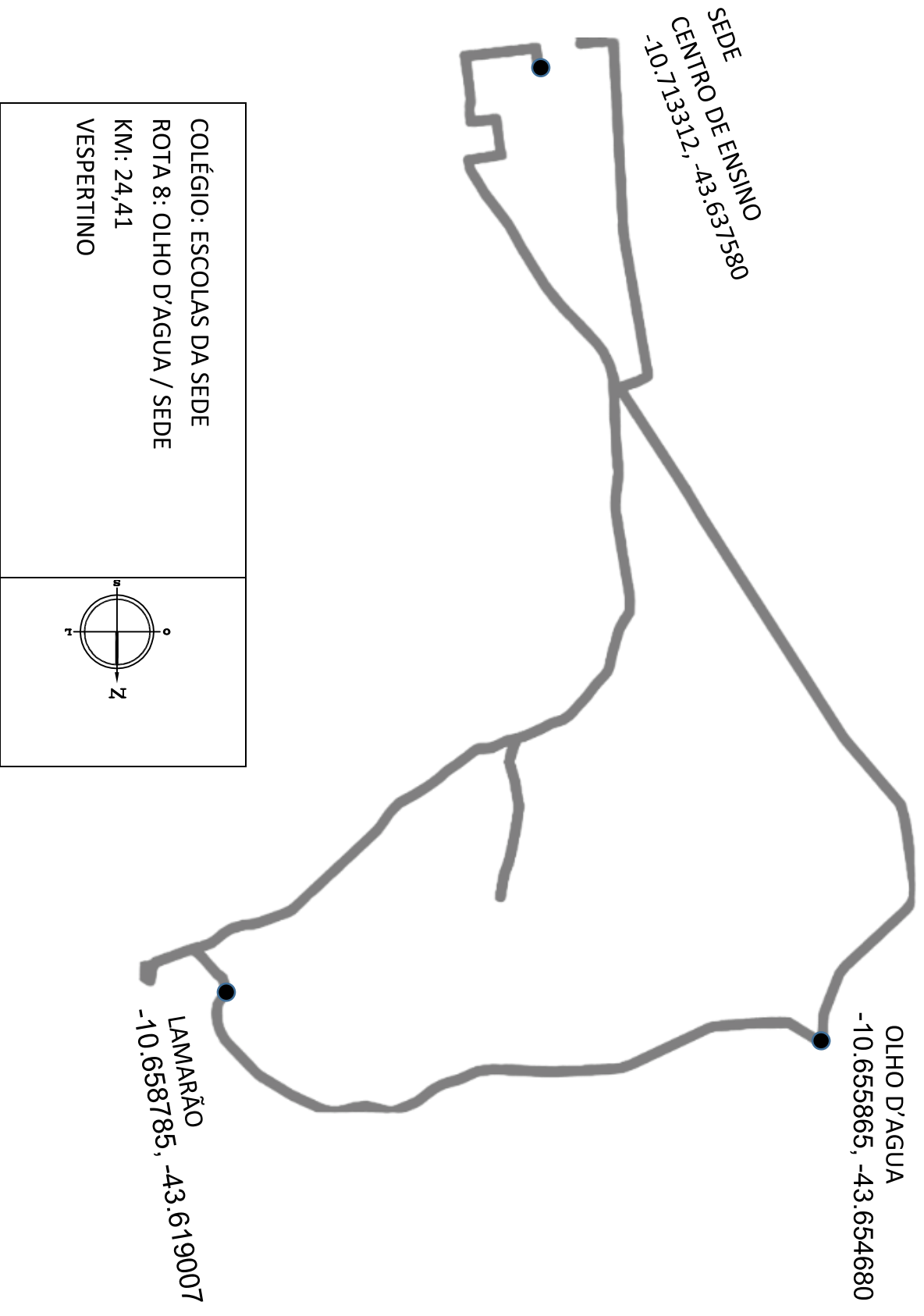


<p>COLÉGIO: CIRILO MARQUES DA SILVA ROTA 6: CUMBRE / V. DOS OLHOS D'AGUA KM: 18,22 VESPERTINO</p>	
---	---

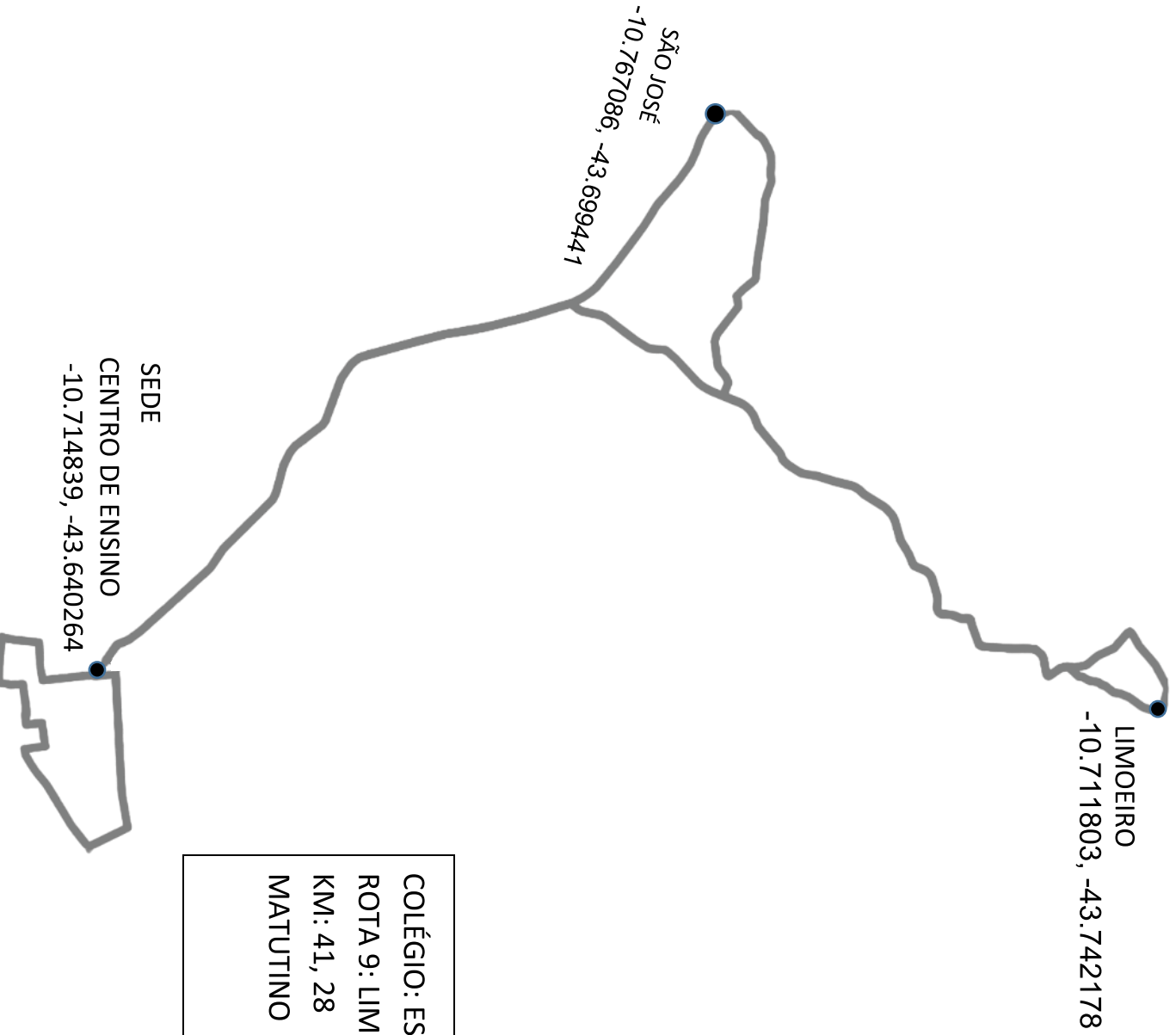


COLÉGIO: ESCOLAS DA SEDE  
ROTA 7: OLHO D'AGUA / SEDE  
KMI: 24,41  
MATUTINO

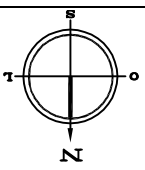


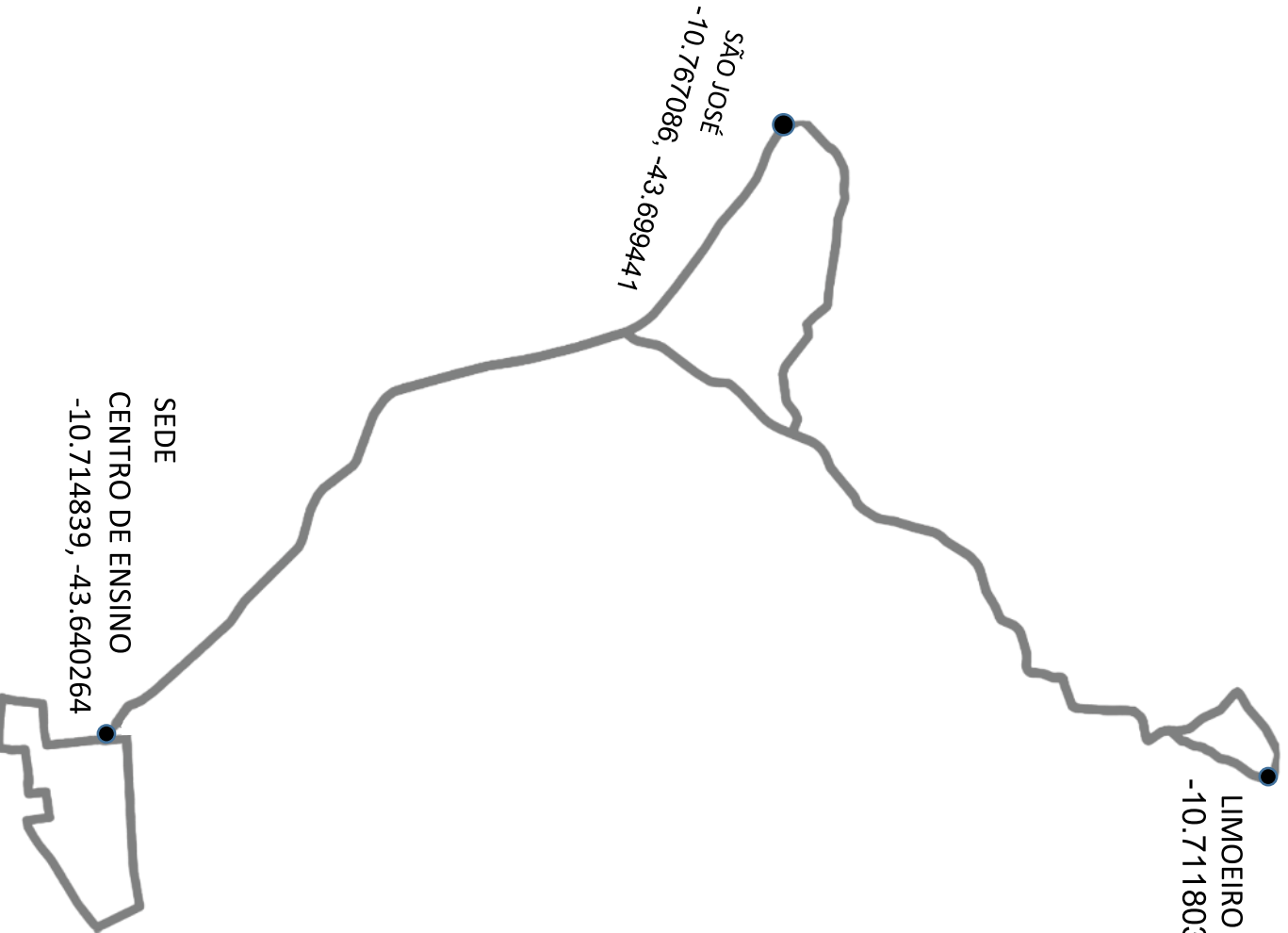




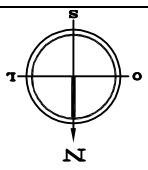


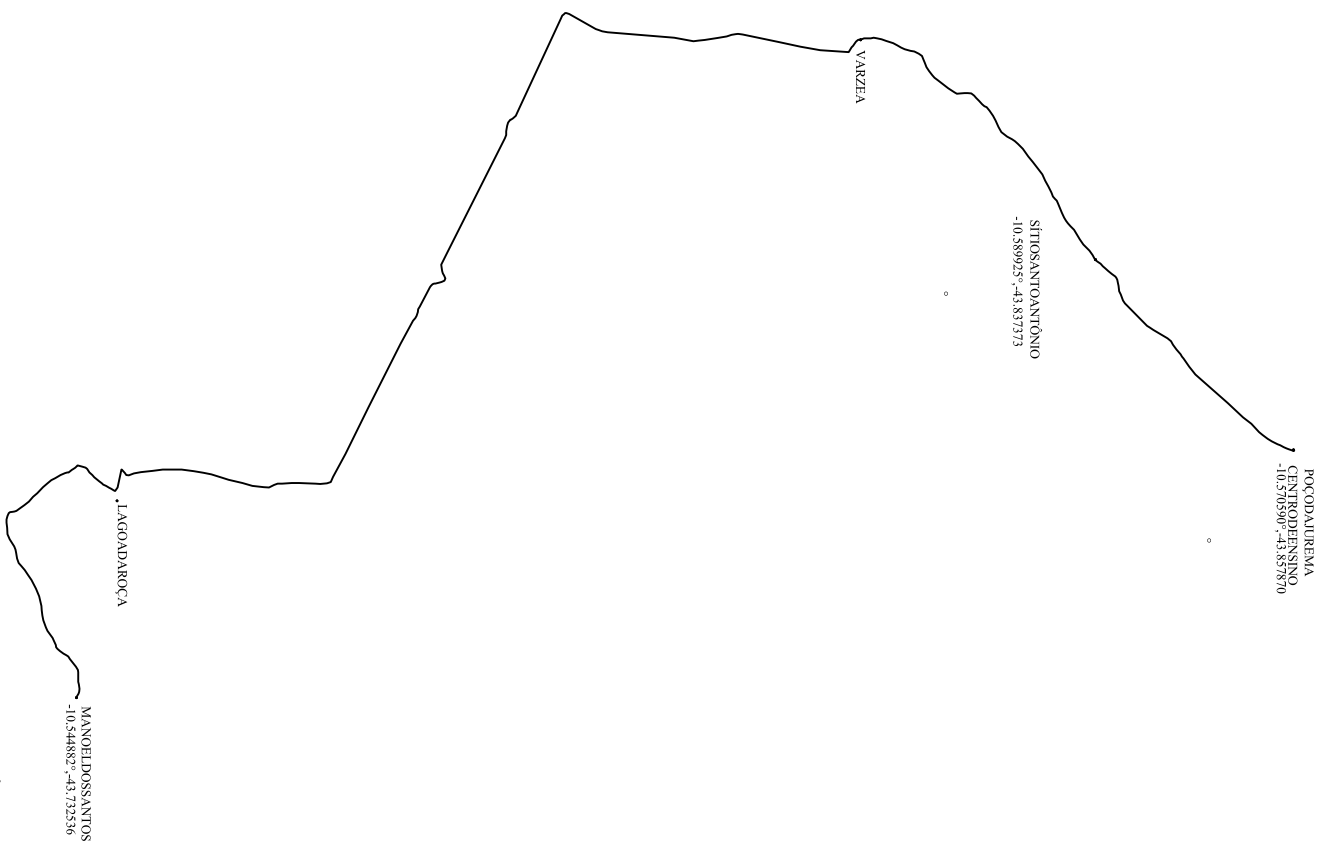
COLÉGIO: ESCOLAS DA SEDE  
ROTA 9: LIMOEIRO / SEDE  
KM: 41, 28  
MATUTINO





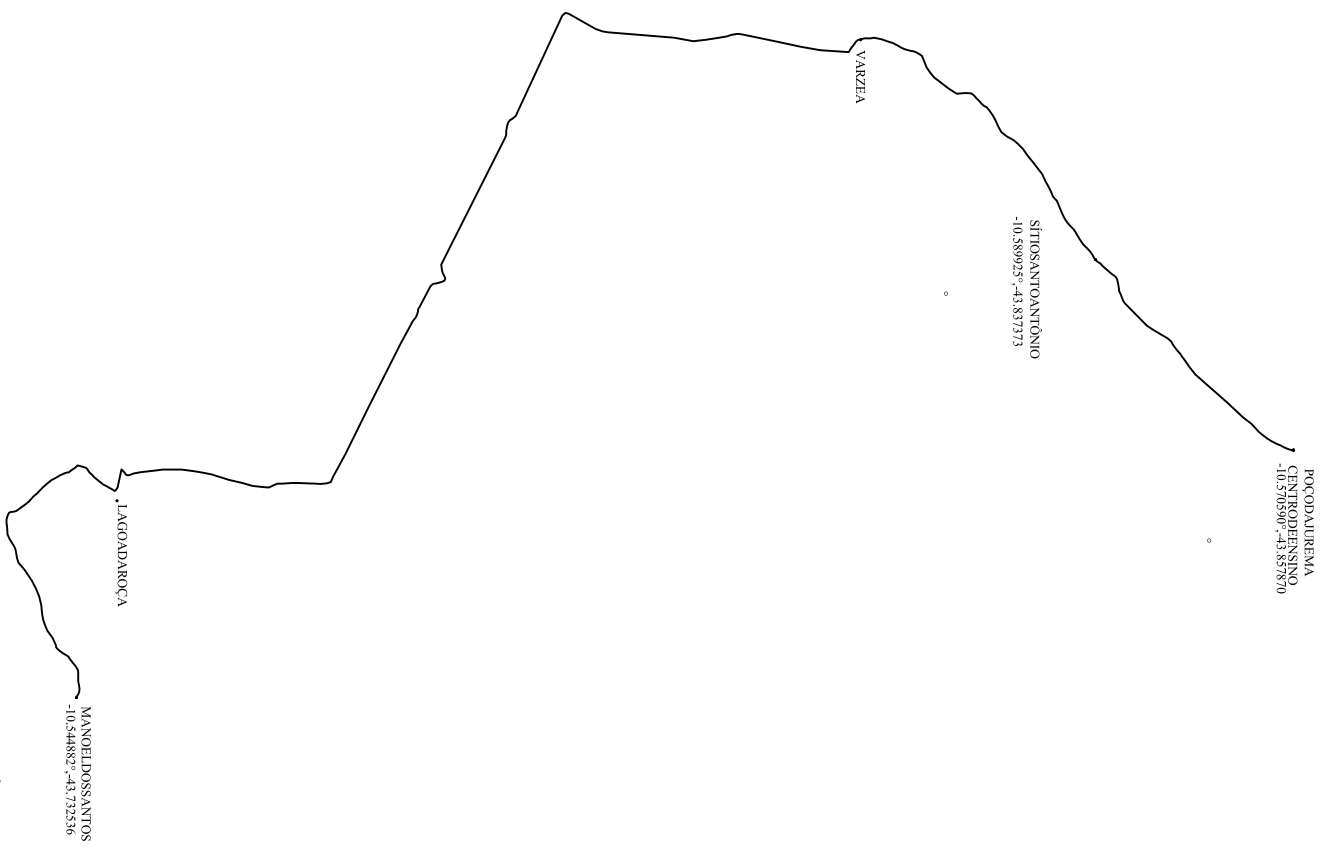
COLÉGIO: ESCOLAS DA SEDE  
ROTA 10: LIMOEIRO / SEDE  
KM: 41, 28  
VESPERTINO





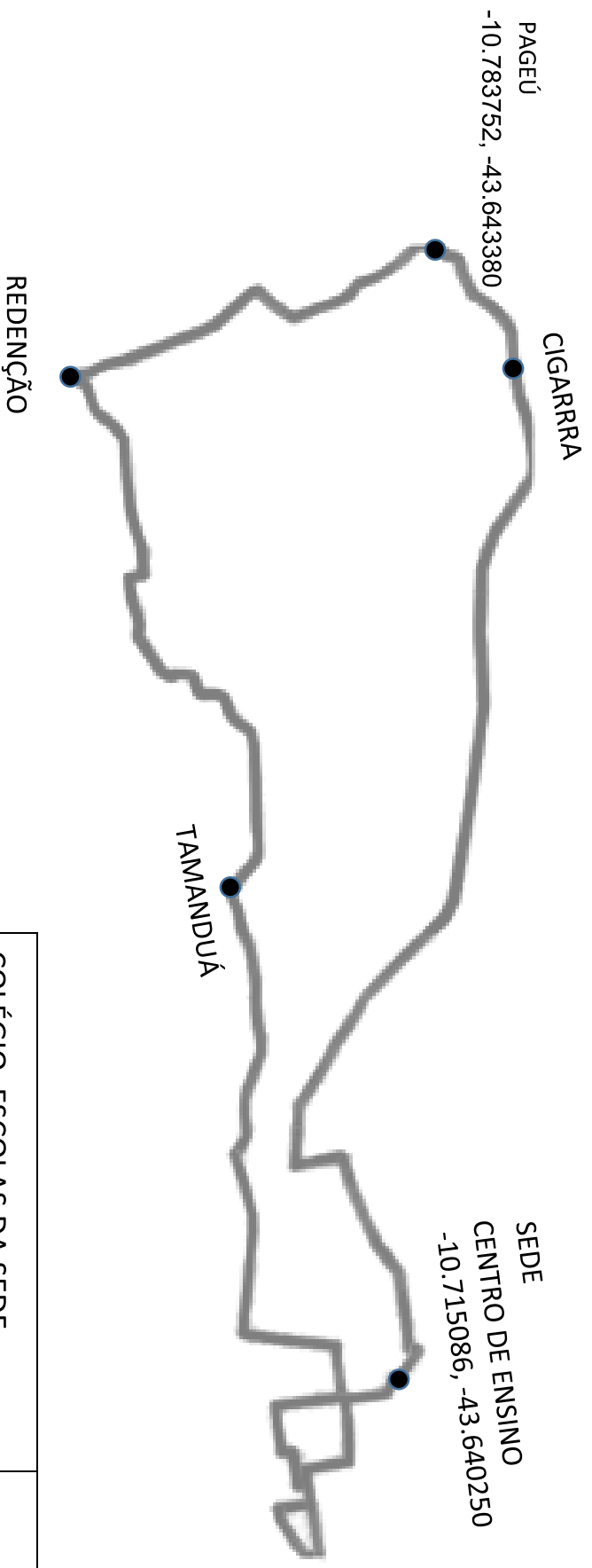
COLÉGIO: ULISSES TEIXEIRA  
ROTA 11: MANOEL DOS SANTOS  
/ POÇO DA JUREMA  
KM: 23,10  
MATUTINO



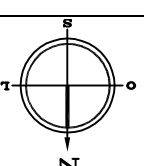


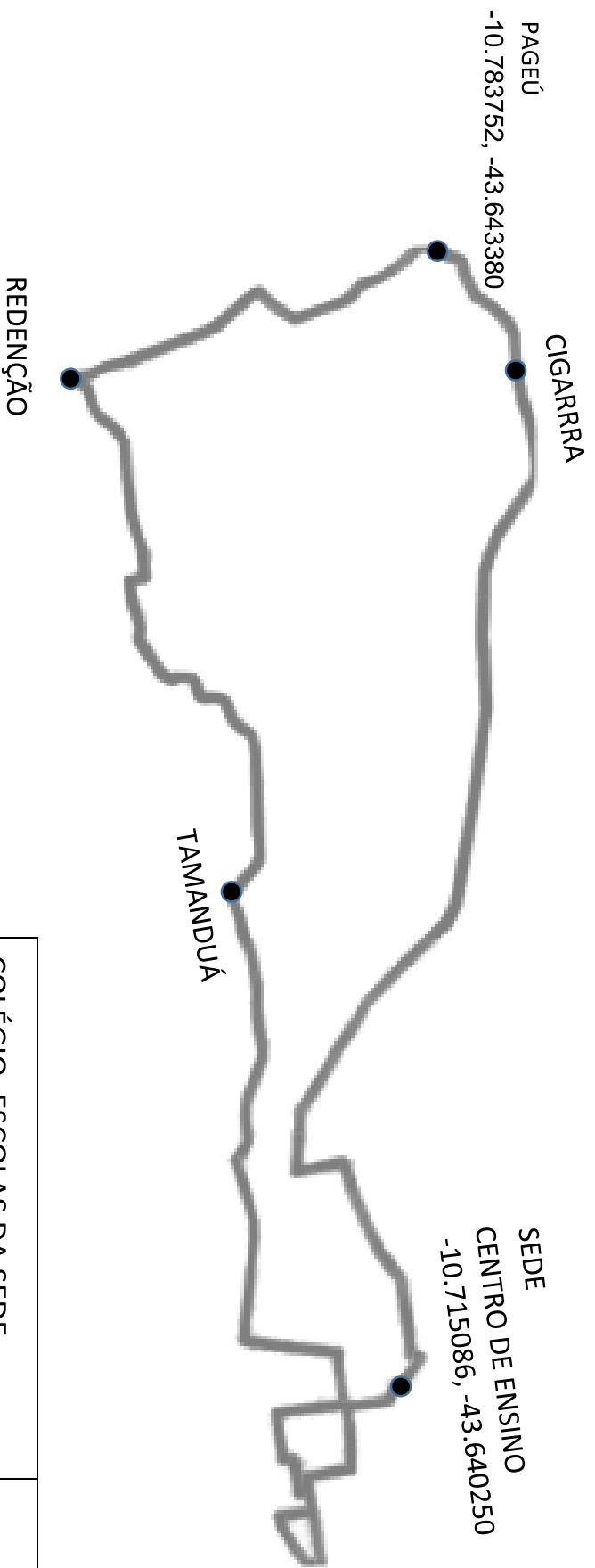
COLÉGIO: ULISSES TEIXEIRA  
 ROTA 12: MANOEL DOS SANTOS  
 / POÇO DA JUREMA  
 KM: 23,10  
 VESPERTINO



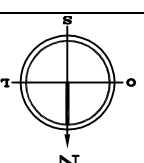


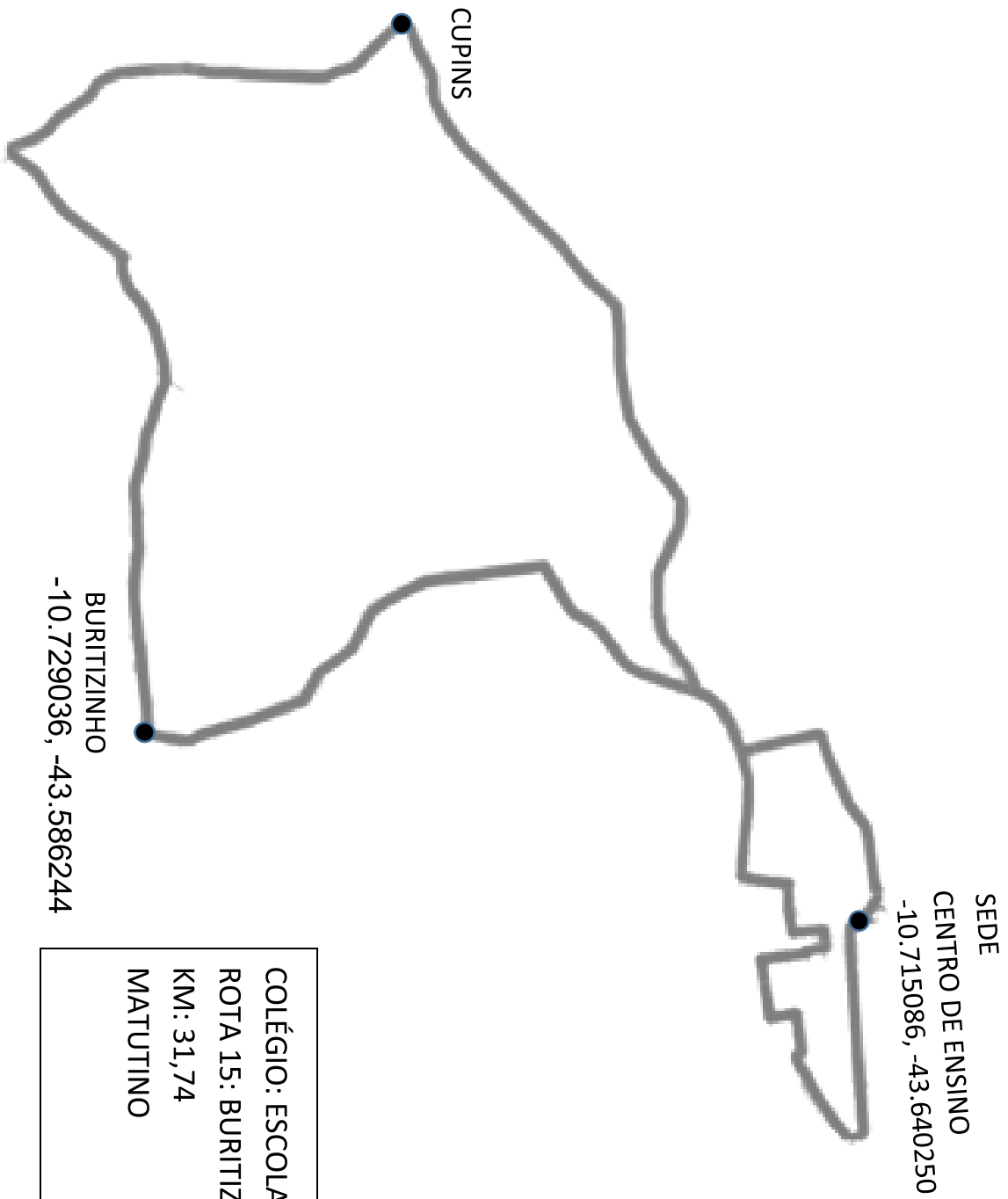
COLÉGIO: ESCOLAS DA SEDE  
ROTA 13: CIGARRRA / SEDE  
KM: 23,74  
MATUTINO



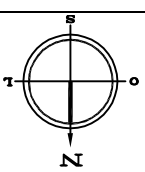


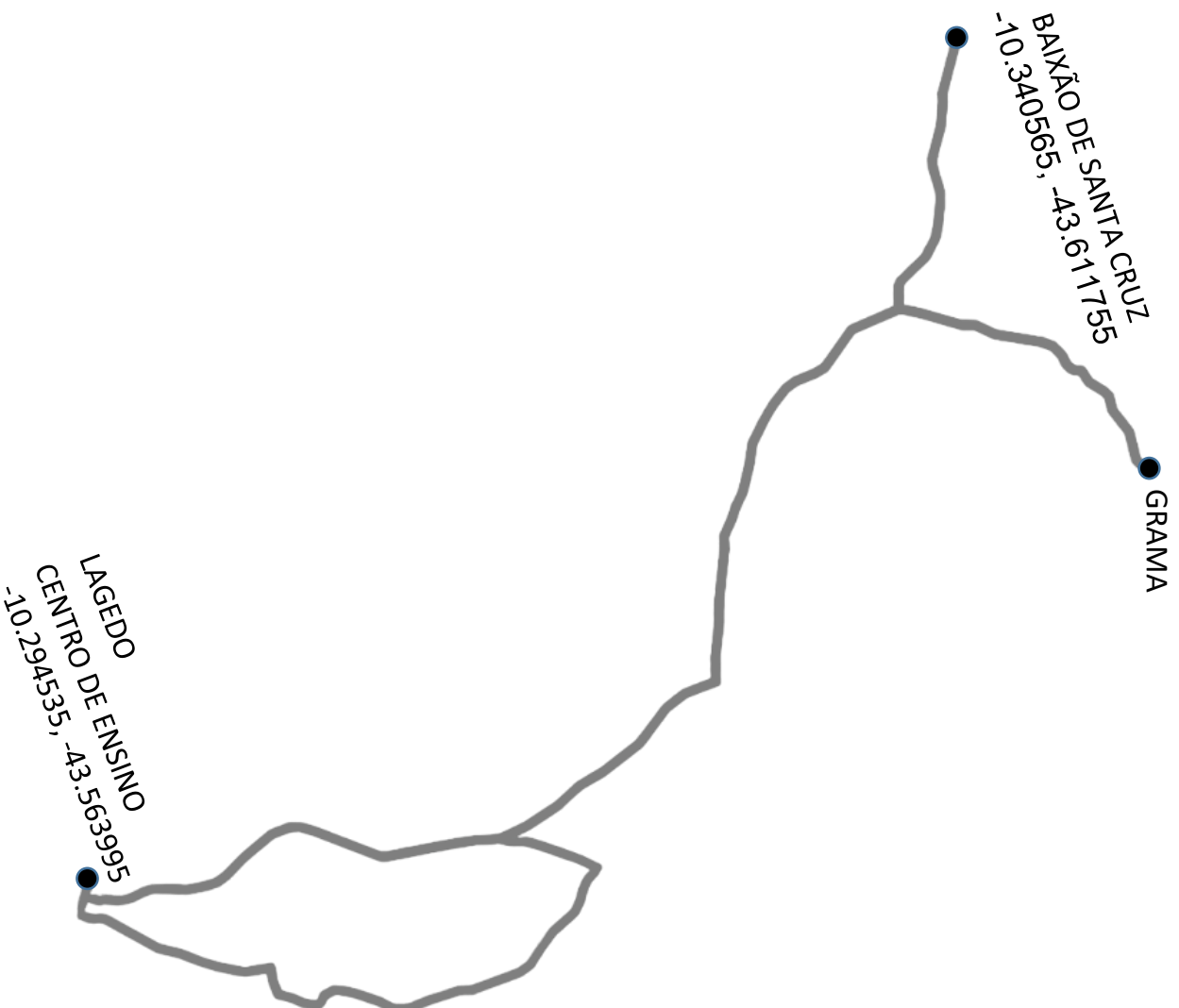
COLÉGIO: ESCOLAS DA SEDE  
ROTA 14: CIGARRRA / SEDE  
KM: 23,74  
VESPERTINO



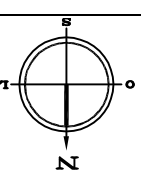


COLÉGIO: ESCOLAS DA SEDE  
ROTA 15: BURITIZINHO / SEDE  
KM: 31,74  
MATUTINO

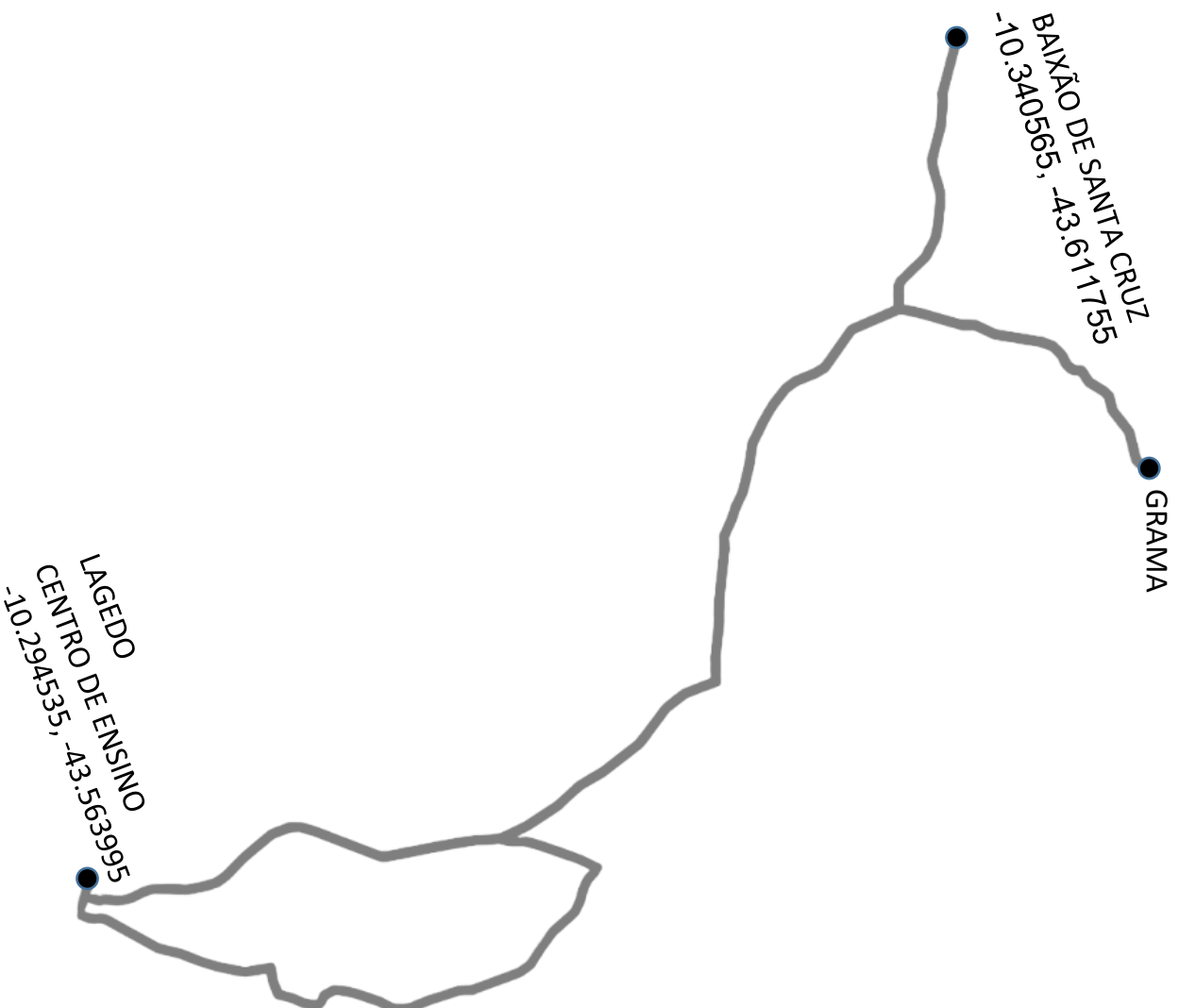




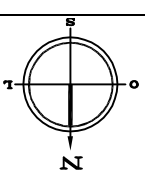
COLÉGIO: PEDRO LUDUGERIO DE ALMEIDA	
ROTA 16: BAIXÃO DE SANTA CRUZ / LAGEDO	
KM: 23,61	
MATUTINO	





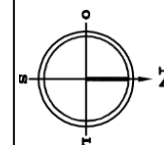


COLÉGIO: PEDRO LUDUGERIO DE ALMEIDA  
ROTA 17: BAIXÃO DE SANTA CRUZ / LAGEDO  
KMI: 23,61  
VESPERTINO



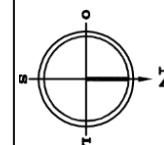


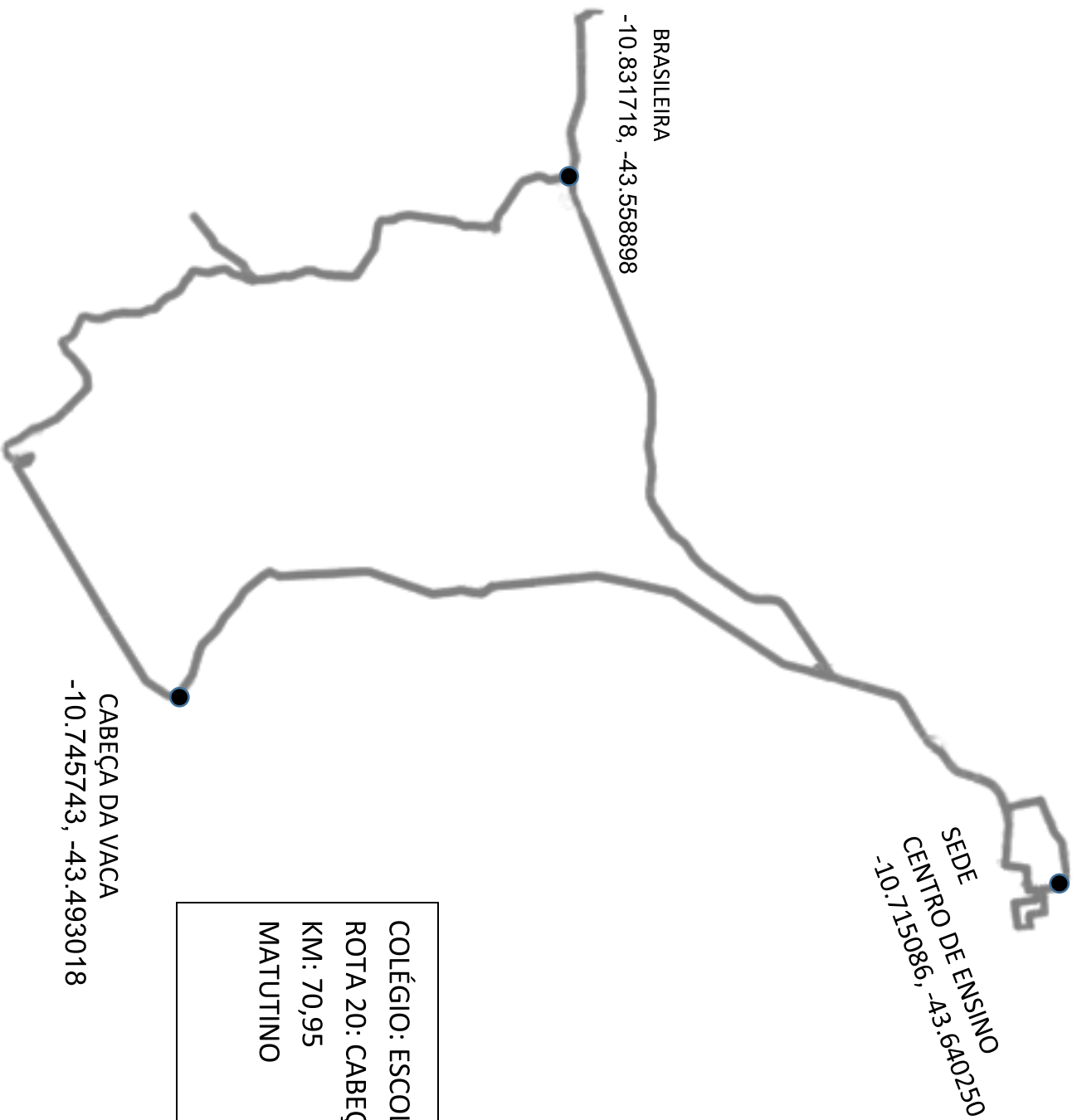
COLÉGIO: JOÃO GALDINO DE SOLZA  
ROTA 18: GEMINIANO / BAIXÃO DE  
PANELA  
KM: 20,93  
MATUTINO



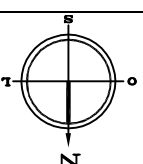


COLÉGIO: JOÃO GALDINO DE SOLZA  
ROTA 19: GEMINIANO / BAIXÃO DE  
PANELA  
KM: 20,93  
VESPERTINO





COLÉGIO: ESCOLAS DA SEDE  
ROTA 20: CABEÇA DA VACA / SEDE  
KM: 70,95  
MATUTINO

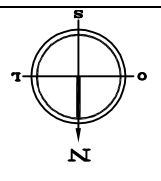


SEDE  
CENTRO DE ENSINO  
-10.715086, -43.640250

BREJÃO

ALTO GRANDE  
-10.669385, -43.533162

COLÉGIO: ESCOLAS DA SEDE  
ROTA 21: ALTO GRANDE / SEDE  
KM: 18,36  
MATUTINO



SEDE  
CENTRO DE ENSINO  
-10.715086, -43.640250

BREJÃO

ALTO GRANDE  
-10.669385, -43.533162

COLÉGIO: ESCOLAS DA SEDE  
ROTA 22: ALTO GRANDE / SEDE  
KM: 18,36  
VESPERTINO

