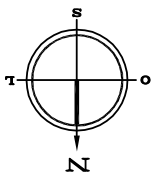


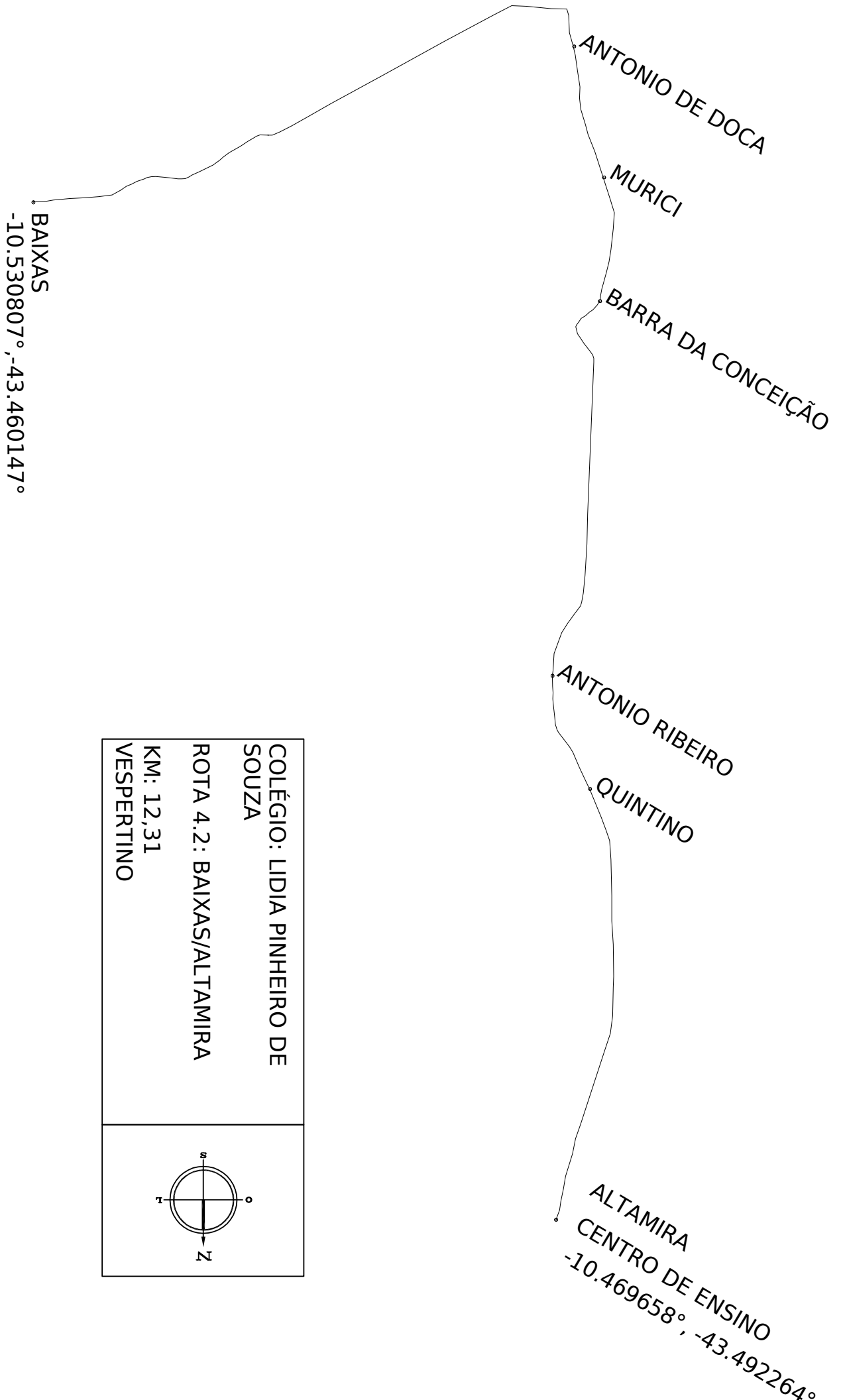
COLÉGIO: LIDIA PINHEIRO DE SOUZA

ROTA 4.1: BAIXAS/ALTAMIRA

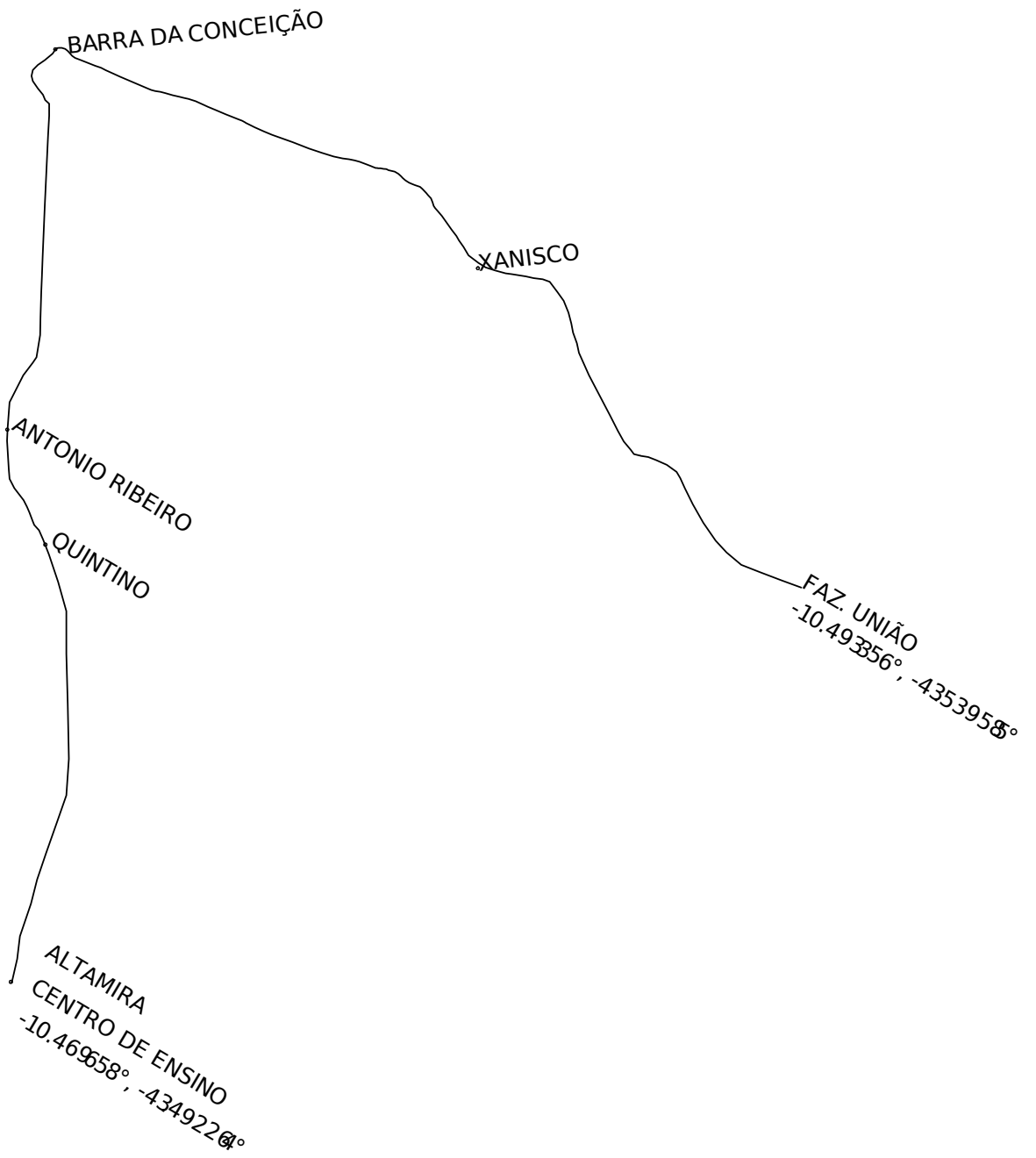
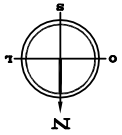
KM: 12,31

MATUTINO





COLÉGIO: LIDIA PINHEIRO DE SOUZA
ROTA 4.3: FAZ. UNIÃO/ALTAMIRA
KM: 12.88
MATUTINO



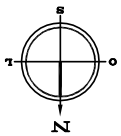
BARRA DA CONCEIÇÃO

XANISCO
-10.512126°, -43.520089°

ANTONIO RIBEIRO

QUINTINO

ALTAMIRA
CENTRO DE ENSINO
-10.469658°, -43.492200°

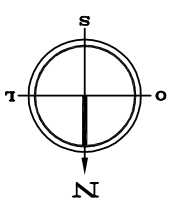
COLÉGIO: LIDIA PINHEIRO DE SOUZA	
ROTA 4.4: XANISCO /ALTAMIRA	
KM: 9,70 VESPERTINO	

ALTAMIRA
CENTRO DE ENSINO
-10.469658° 43.492264°

SITIO NOVO

CONTRA FEITA DE DENTRO
-10.423553° 43.498677°

COLÉGIO: LIDIA PINHEIRO DE
SOUZA
ROTA 4.5: CONTRA FEITA DE
DENTRO/ALTAMIRA
KM: 6,29
MATUTINO



ALTAMIRA
CENTRO DE ENSINO
-10.469658°, -43.492264°

LAGOA DO MATO
-10.445124°, -43.491601°

SÍTIO NOVO

CONTRA FEITA DE DENTRO
-10.424371°, -43.497654°

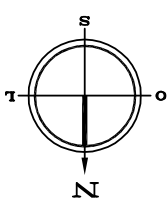
COLÉGIO: LIDIA PINHEIRO DE
SOUZA
ROTA 4.12 CONT. FEITA DE DENTRO
/ALTAMIRA
KM: 7,20
VESPERTINO

ALTAMIRA
CENTRO DE ENSINO
-10.469658° 43.492264°

SITIO NOVO

CONTRA FEITA DE DENTRO
-10.423553° 43.498677°

COLÉGIO: LIDIA PINHEIRO DE
SOUZA
ROTA 4.7: CONTRA FEITA DE
DENTRO/ALTAMIRA
KM: 6,29
NOTURNO



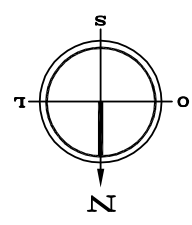
ALTAMIRA
CENTRO DE ENSINO
-10.469658° , -43.492264°

SITIO NOVO

LAGOA DO MATO

SITIO SÃO JOAO

CONTRA FEITA DE FORA
-10.418073° , -43.480495°

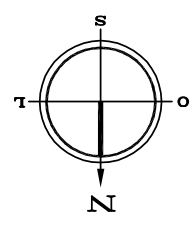
<p>COLÉGIO: LIDIA PINHEIRO DE SOUZA</p> <p>ROTA 4.8: CONTRA FEITA DE FORA/ALTAMIRA</p> <p>KM: 6,81</p> <p>MATUTINO</p>	
--	---

ALTAMIRA
CENTRO DE ENSINO
-10.469658° , -43.492264°

SITIO NOVO

SITIO SÃO JOAO

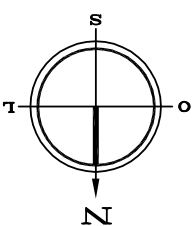
CONTRA FEITA DE FORA
-10.418073° , -43.480495°

<p>COLÉGIO: LIDIA PINHEIRO DE SOUZA</p> <p>ROTA 4.9: CONTRA FEITA DE FORA/ALTAMIRA</p> <p>KM: 5,90</p> <p>VESPERTINO</p>	
--	---

ALTAMIRA
CENTRO DE ENSINO
-10.469658°, -43.492264°

SITIO NOVO
-10.449606°, -43.485245°

COLÉGIO: LIDIA PINHEIRO DE
SOUZA
ROTA 4.10SITIO NOVO/ALTAMIRA
KM: 2,44
MATUTINO



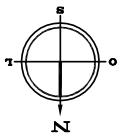
BARRA DA CONCEIÇÃO

XANISCO
-10.512126°, -43.520089°

ANTONIO RIBEIRO

QUINTINO

ALTAMIRA
CENTRO DE ENSINO
-10.469658°, -43.492200°

COLÉGIO: LIDIA PINHEIRO DE SOUZA	
ROTA 4.1.XANISCO /ALTAMIRA	
KM: 9,70 NOTURNO	