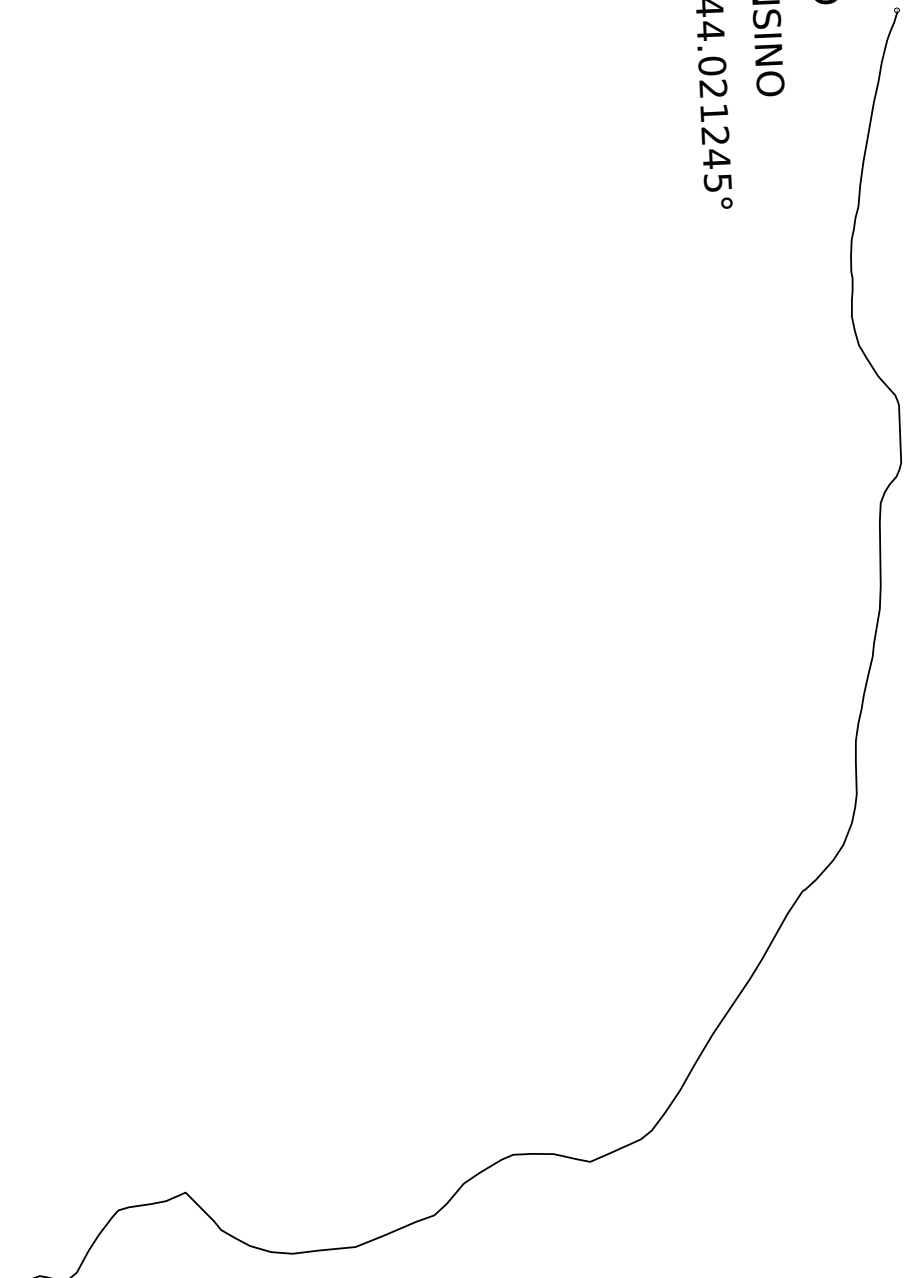
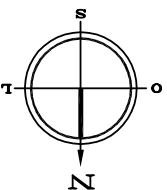


BOM SOSSEGO
CENTRO DE ENSINO
-10.578793°, -44.021245°

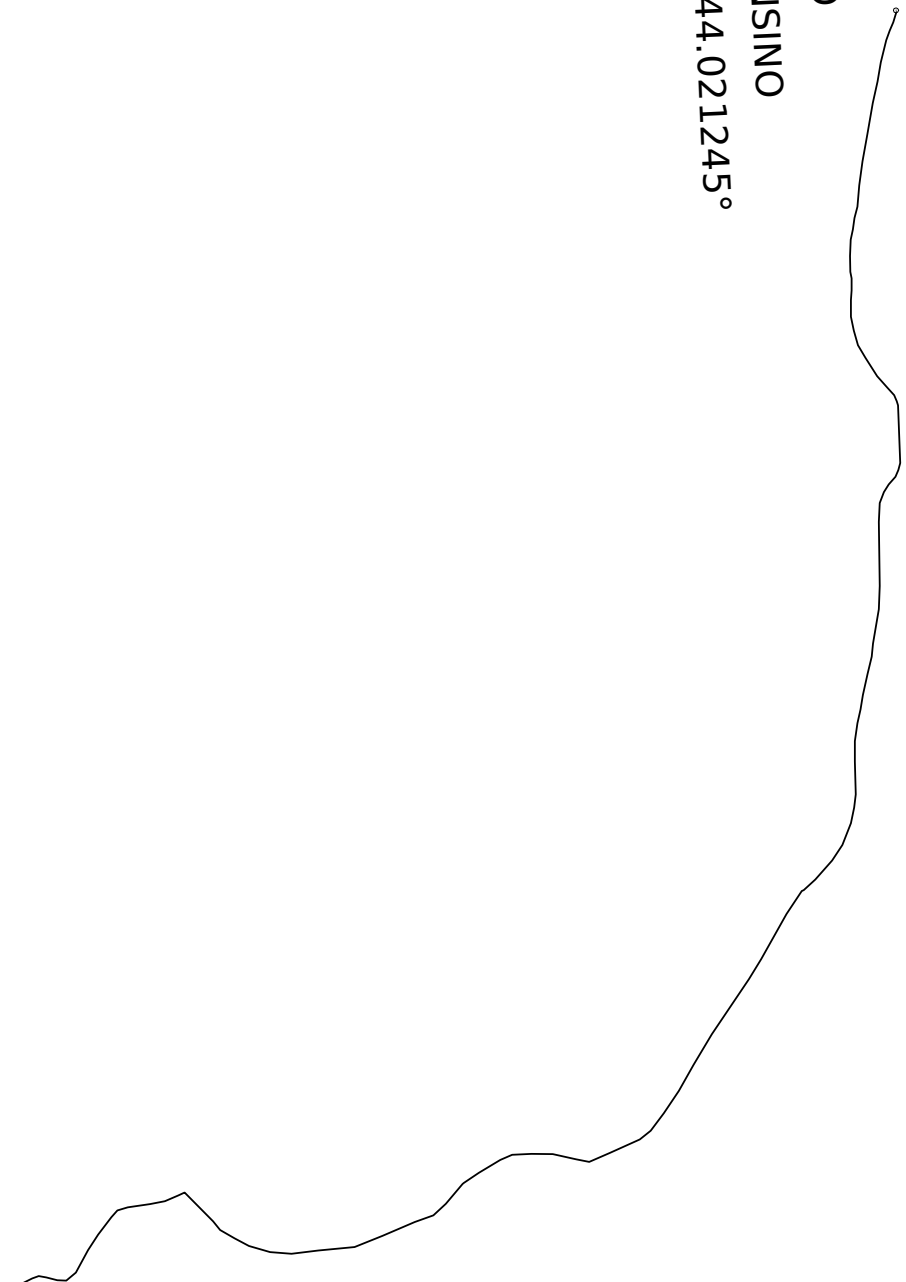


JATOBÁ
-10.532662°, -43.988964°

COLÉGIO: PEDRO DE OLIVEIRA
LEITE
ROTA 6.1: JATOBÁ/BOM SOSSEGO
KM: 7,79
MATUTINO

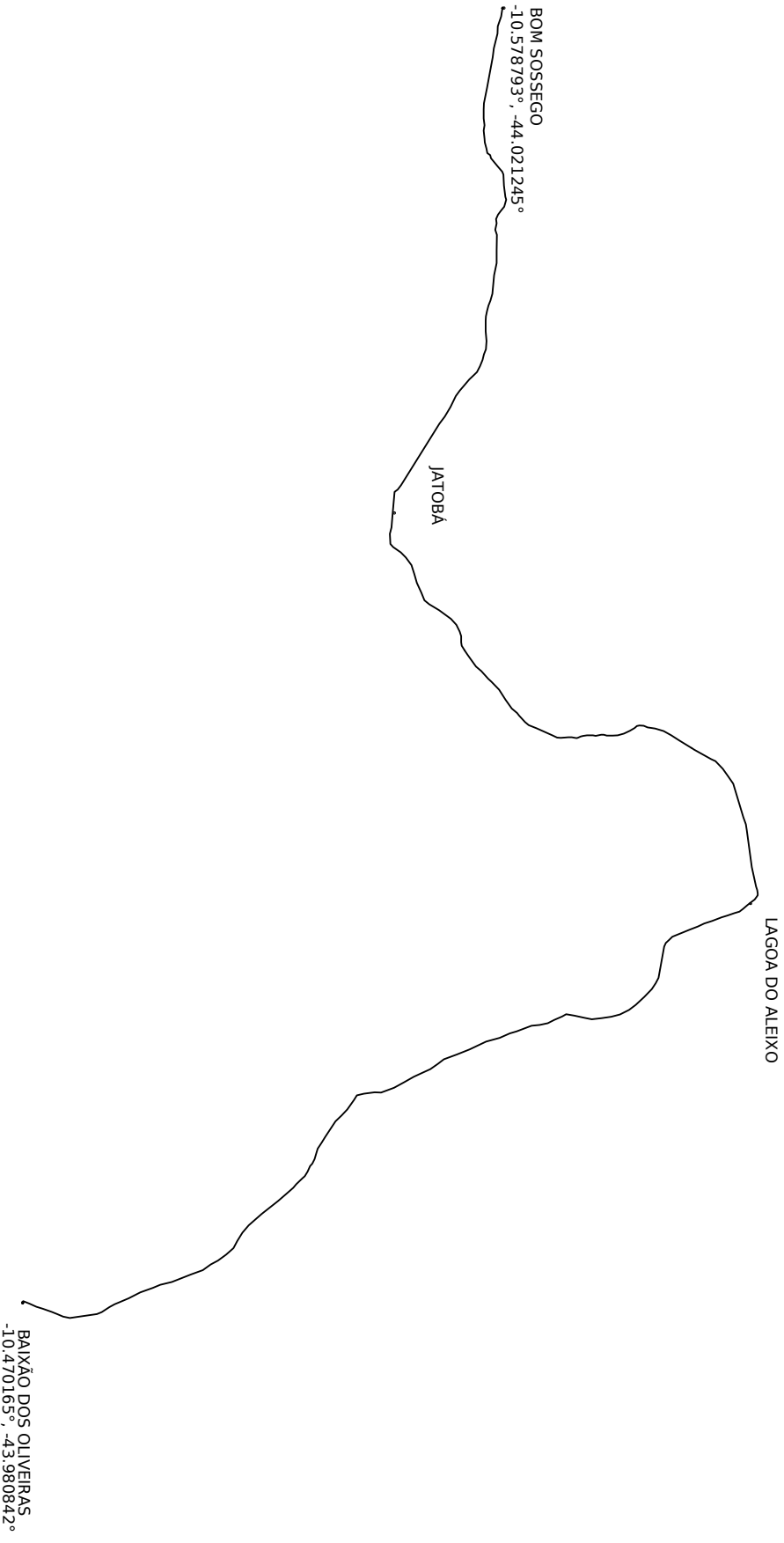


BOM SOSSEGO
CENTRO DE ENSINO
-10.578793°, -44.021245°



JATOBÁ
-10.532662°, -43.988964°

COLÉGIO: PEDRO DE OLIVEIRA LEITE	
ROTA 6.2: JATOBÁ/BOM SOSSEGO	
KM: 7,79 VESPERTINO	



ESCOLA: PEDRO DE OLIVEIRA
LEITE
ROTA 6.3:BAIXÃO DOS OLIVEIRAS/
BOM SOSSEGO
KM: 19,14
NOTURNO



GURGUEIA

-10.587159° , -44.046004°

LARGO

LARGO

BOM SOSSEGO
ESCOLA

-10.578793° , -44.021245°

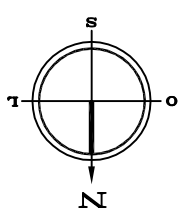
BOM SOSSEGO 02

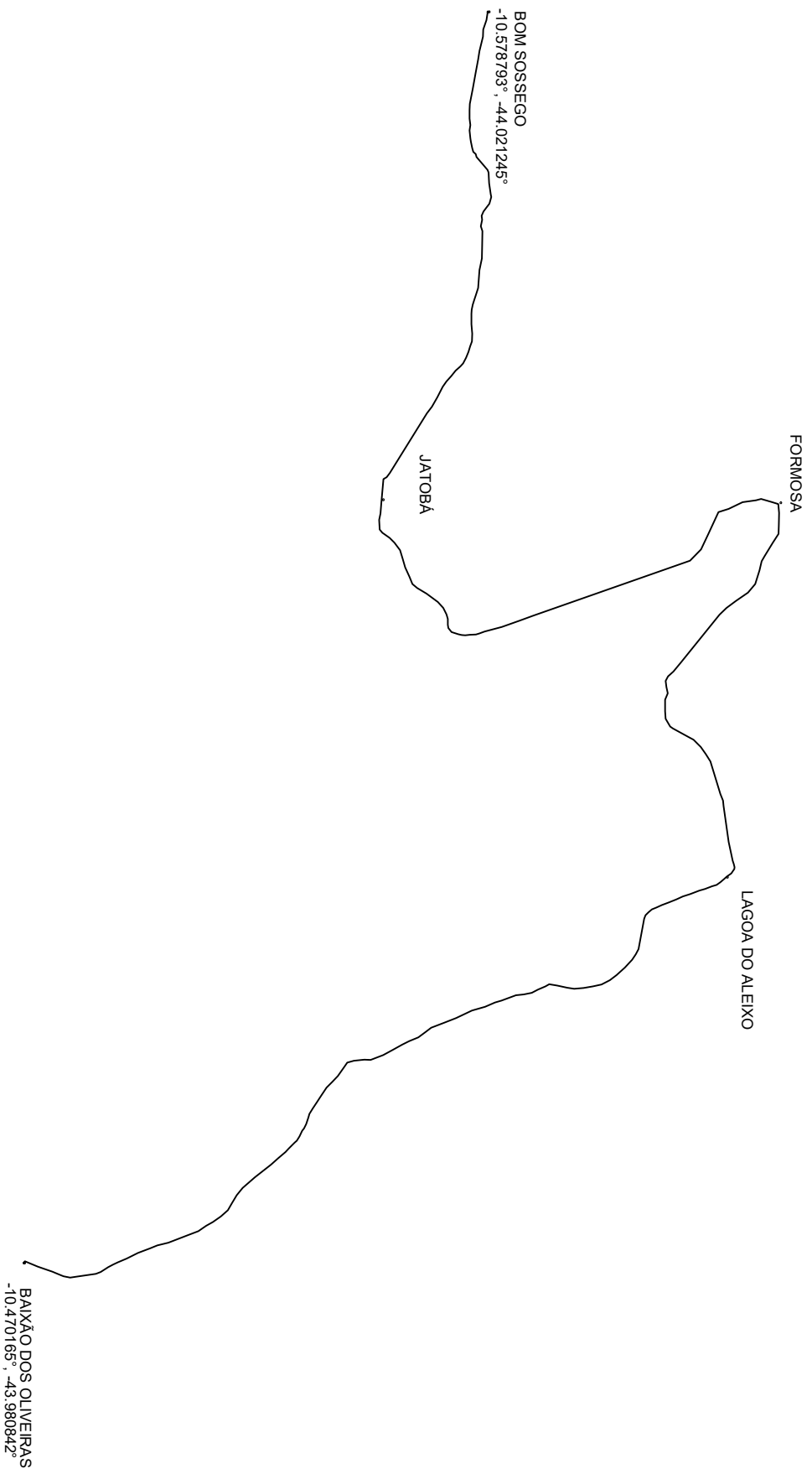
ESCOLA: PEDRO DE OLIVEIRA LEITE

ROTA 6.4:GURGUEIA/BOM SOSSEGO

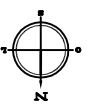
KM: 6,20

NOTURNO





ESCOLA: PEDRO DE OLIVEIRA
LEITE
ROTA 6.5.BAIXÃO DOS OLIVEIRAS/
BOM SOSSEGO
KM: 22,73
VESPERTINO



GURGUEIA

-10.587159°, -44.046004°

BOM JARDIM

-10.593835°, -44.030297°

LARGO

BOM SOSSEGO

ESCOLA

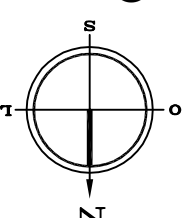
-10.578793°, -44.021245°

ESCOLA: PEDRO DE OLIVEIRA LEITE

ROTA 6.6: GURGUEIA/BOM SOSSEGO

KM: 5,50

MATUTINO



GURGUEIA

-10.585491° , -44.043326°

LARGO

BOM SOSSEGO

-10.578793° , -44.021245°

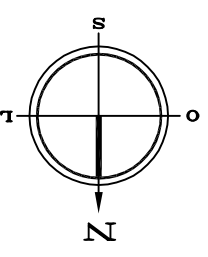
ESCOLA: PEDRO DE OLIVIRA

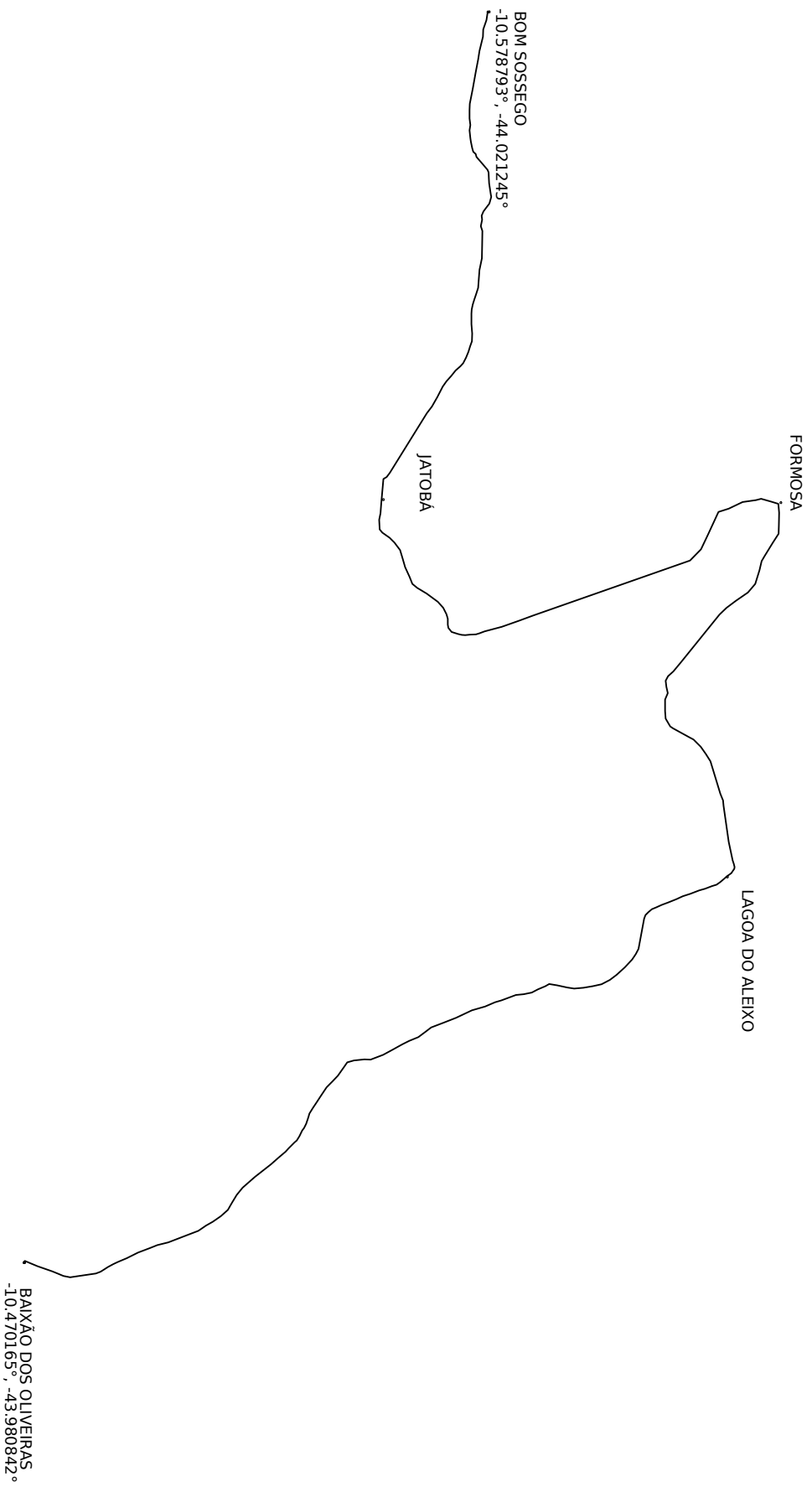
LEITE

ROTA 6.7:GURGUEIA/BOM SOSSEGO

KM:4,15

VESPERTINO






ESCOLA: PEDRO DE OLIVEIRA	
LEITE	
ROTA 6.8: BAIXÃO DOS OLIVEIRAS/	
BOM SOSSEGO	
KM: 22,73	
MATUTINO	

BOM SOSSEGO

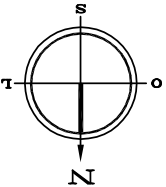
CENTRO DE ENSINO

-10.578793° , -44.021245°



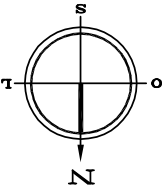
JATOBÁ

-10.532662° , -43.988964°

<p>COLÉGIO: PEDRO DE OLIVEIRA LEITE ROTA 6.9: JATOBÁ/BOM SOSSEGO KM: 7,79 NOTURNO</p>	
---	---

BOM SOSSEGO
CENTRO DE ENSINO
-10.578793°, -44.021245°

JATOBÁ DE BAIXO
-10.534604°, -43.997129°

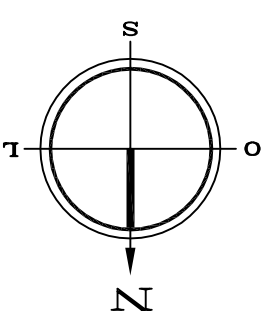
<p>COLÉGIO: PEDRO DE OLIVEIRA LEITE ROTA 6.10JATOBÁ DE BAIXO/ BOM SOSSEGO KM: 6,59 VESPERTINO</p>	
---	---

LARGO DE CIMA
-10.588691°, -44.032134°

LARGO

BOM SOSSEGO
ESCOLA
-10.578793°, -44.021245°

ESCOLA: PEDRO DE OLIVEIRA LEITE
ROTA 6.11: LARGO DE CIMA/
BOM SOSSEGO
KM: 2,62
VESPERTINO



LARGO

BOM SOSSEGO
ESCOLA
-10.578793° , -44.021245°

ESCOLA: PEDRO DE OLIVEIRA LEITE

ROTA 6.12: LARGO/BOM SOSSEGO

KM: 2,30

VESPERTINO

