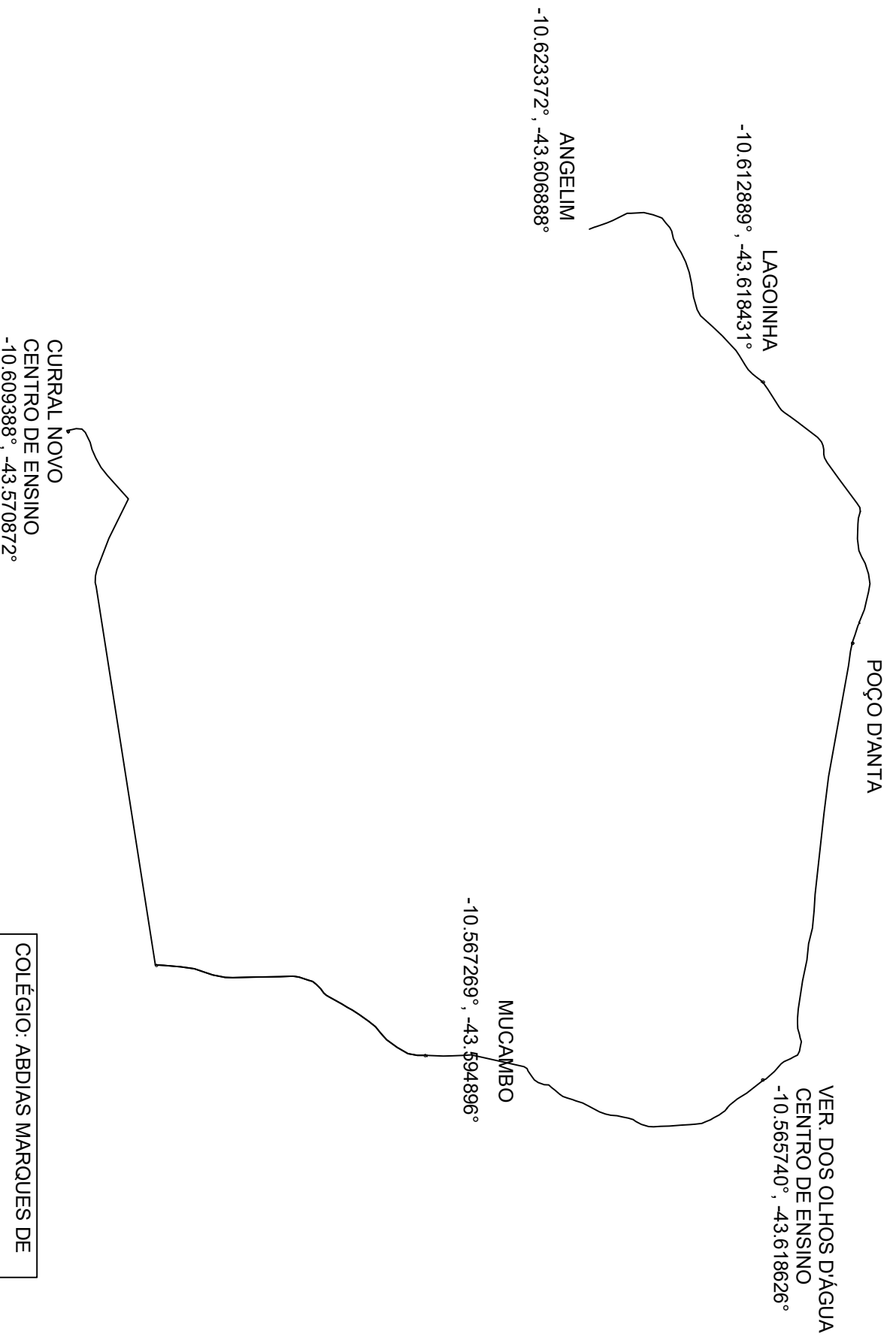
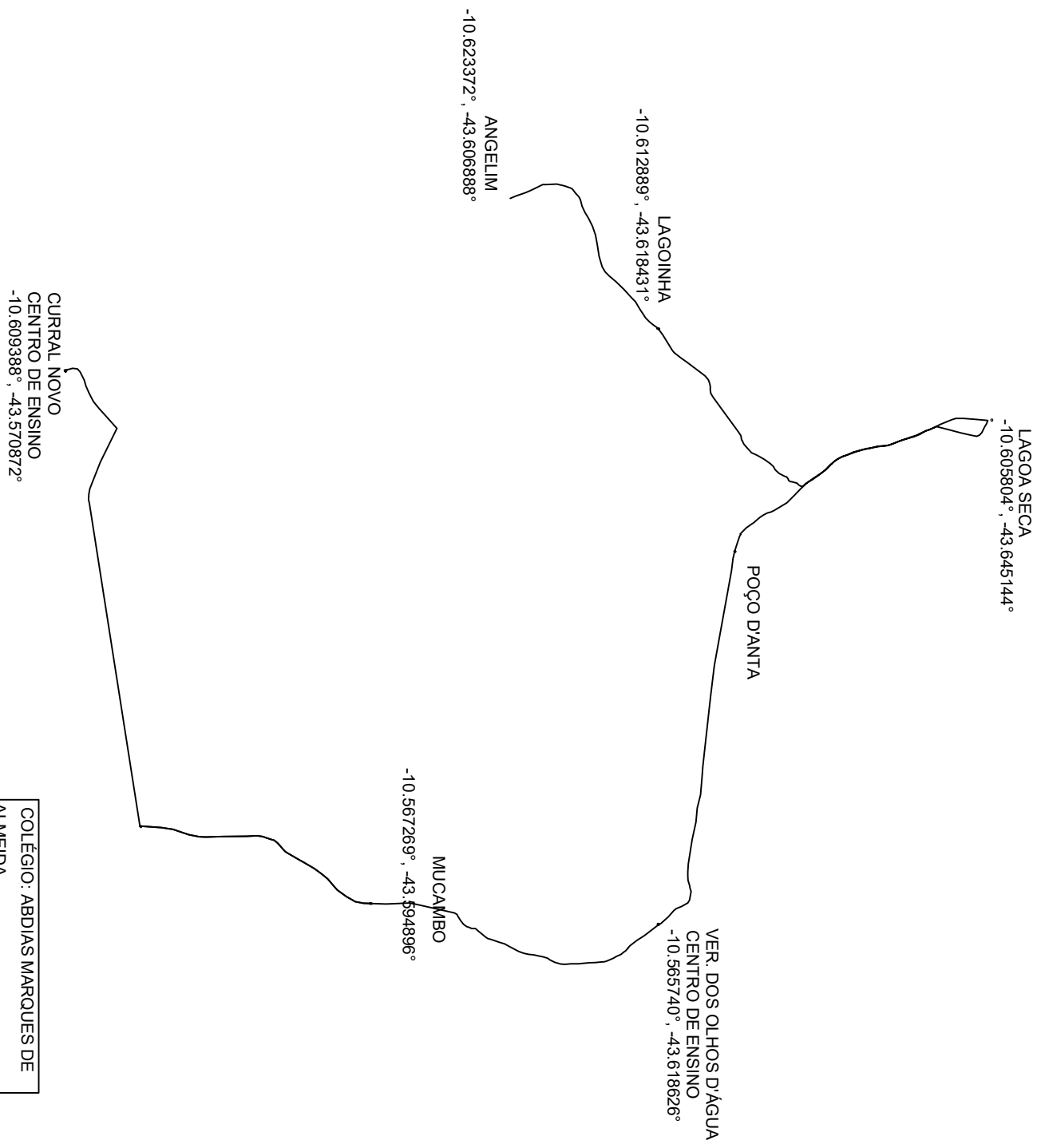


COLÉGIO: ABDIAS MARQUES DE
ALMEIDA
ROTA 9: 1 LAGOINHA/CURRAL
NOVO
KM: 26,83
MATUTINO



COLÉGIO: ABDIAS MARQUES DE
ALMEIDA
ROTA 9.2 ANGELIM/CURRAL
NOVO
KM: 17,11
VESPERTINO



COLÉGIO: ABDIAS MARQUES DE ALMEIDA
ROTA 9.3 ANGELIM/CURRAL NOVO
KM: 21,26
NOTURNO

TAMBORIL

-10.612254°, -43.591717°



CURRAL NOVO

CENTRO DE ENSINO

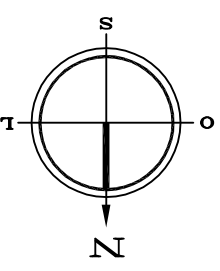
-10.609388°, -43.570872°

COLÉGIO: ABDIAS MARQUES DE
ALMEIDA

ROTA 9.4: TAMBORIL/CURRAL NOVO

KM: 2,83

NOTURNO



CURRAL NOVO

CENTRO DE ENSINO

-10.609388° , -43.570872°



PAU GRANDE

-10.609223° , -43.550444°

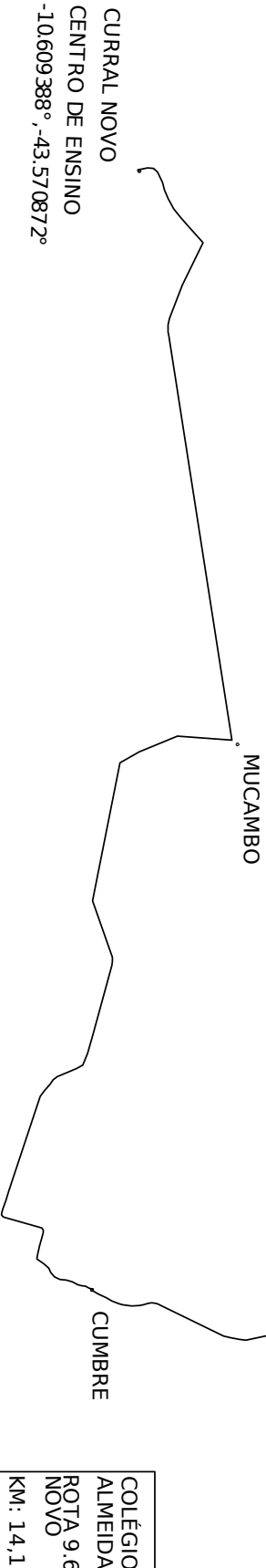
COLÉGIO: ABDIAS MARQUES DE

ALMEIDA

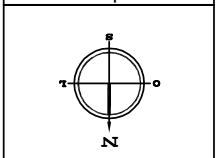
ROTA 9.5 PAU GRANDE/ CURRAL
NOVO

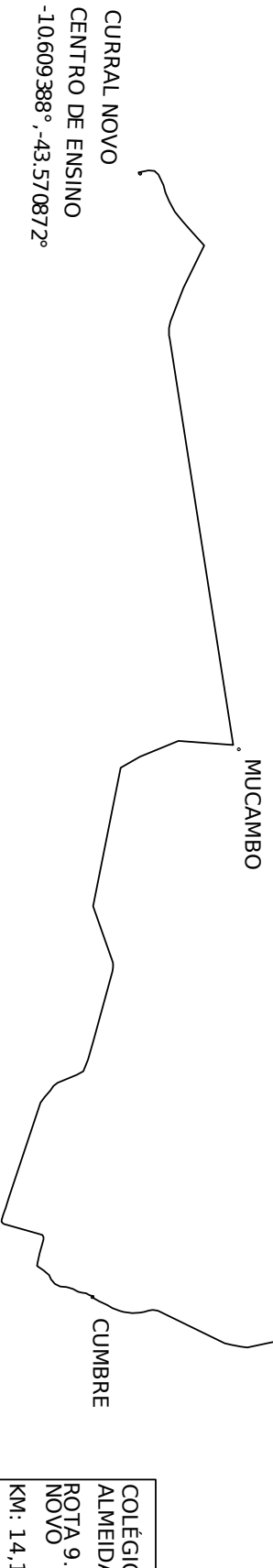
KM: 2,25

NOTURNO



COLÉGIO: ABDIAS MARQUES DE ALMEIDA
ROTA 9.6 LAGOA DE BAÉ/ CURRAL NOVO
KM: 14,13
VESPERTINO





COLÉGIO: ABDIAS MARQUES DE ALMEIDA	
ROTA 9.7 LAGOA DE BAÉ/ CURRAL NOVO	
KM: 14,13	
NOTURNO	

POÇÃO

-10.669013° , -43.575734°

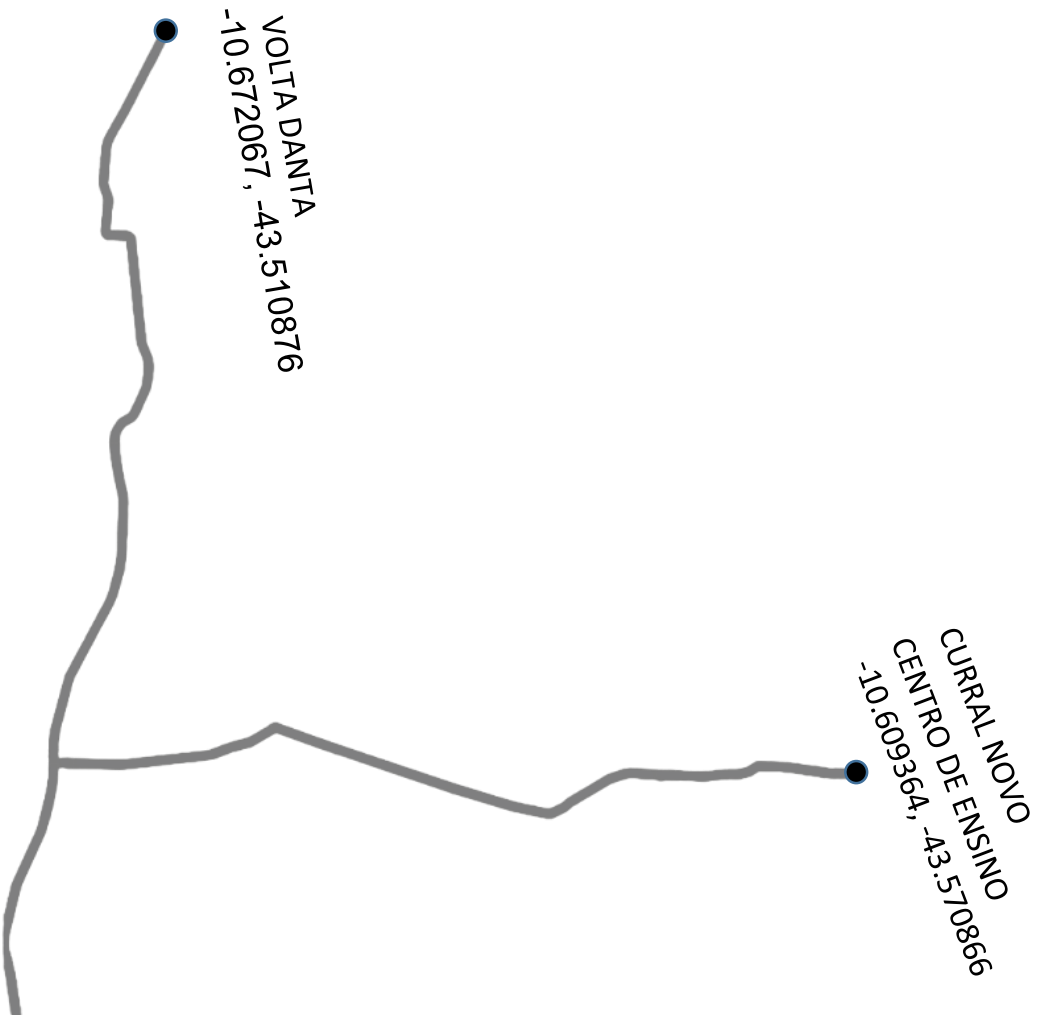
RIACHO DO MEIO

CURRAL NOVO
CENTRO DE ENSINO
-10.609388° , -43.570872°

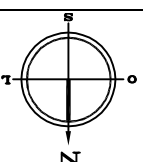
COLÉGIO: ABDIAS MARQUES DE
ALMEIDA
ROTA 9.8 ALTO GRANDE/ CURRAL
NOVO
KM: 14,10
VESPERTINO

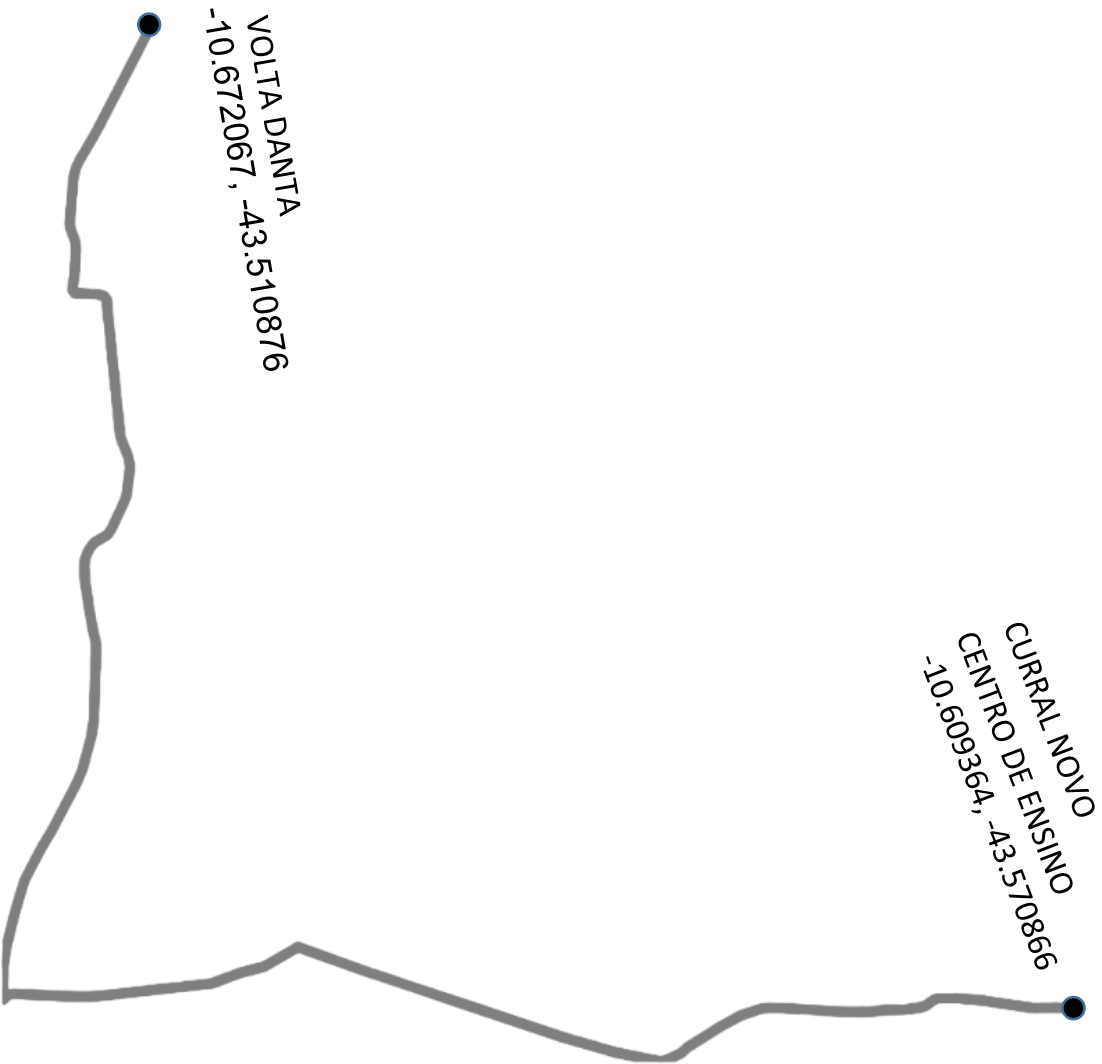
ALTO GRANDE

-10.669414° , -43.533093°

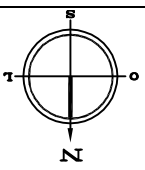


COLÉGIO: ABDIAS MARQUES DE
ALMEIDA
ROTA: VOLTA DANTA / CURRAL NOVO
KM: 20,33
MATUTINO





COLÉGIO: ABDIAS MARQUES DE ALMEIDA
ROTA: VOLTA DANTA / CURRAL NOVO
KM: 15,47
VESPERTINO



TAMBORIL

-10.612254°, -43.591717°



CURRAL NOVO

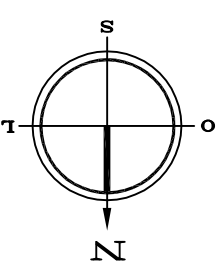
CENTRO DE ENSINO

-10.609388°, -43.570872°

COLÉGIO: ABDIAS MARQUES DE
ALMEIDA

ROTA 9.4: TAMBORIL/CURRAL NOV O

KM: 2,83
MATUTUNO



TAMBORIL

-10.612254°, -43.591717°



CURRAL NOVO

CENTRO DE ENSINO

-10.609388°, -43.570872°

COLÉGIO: ABDIAS MARQUES DE
ALMEIDA

ROTA 9.4: TAMBORIL/CURRAL NOV O

KM: 2,83

VESPERTINO

