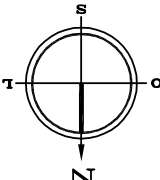


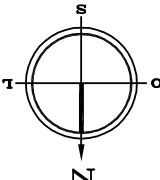
TRES LAGOAS
-10.489592°, -43.788215°

LAGOA BONITA
CENTRO DE ENSINO
-10.434013°, -43.794591°

<p>COLÉGIO: ESTEVO MOREIRA DOS SANTOS ROTA 13.1 TRES LAGOA/ LAGOA BONITA KM: 6,62 MATUTINO</p>	
--	---

TRES LAGOAS
-10.489592°, -43.788215°

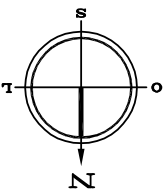
LAGOA BONITA
CENTRO DE ENSINO
-10.434013°, -43.794591°

<p>COLÉGIO: ESTEVO MOREIRA DOS SANTOS ROTA 13.2 TRES LAGOA/ LAGOA BONITA KM: 6,62 VESPERTINO</p>	
--	---

LAGOA DO MEL
-10.454043°, -43.827065°

RESFRIADO

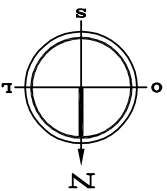
LAGOA BONITA
CENTRO DE ENSINO
-10.434013°, -43.794591°

<p>COLÉGIO: ESTEVO MOREIRA DOS SANTOS ROTA 13.3 LAGOA DO MEL/ LAGOA BONITA KM: 5,05 MATUTINO</p>	
--	---

LAGOA DO MEL
-10.454043°, -43.827065°

RESFRIADO

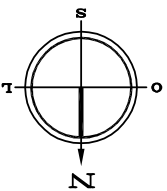
LAGOA BONITA
CENTRO DE ENSINO
-10.434013°, -43.794591°

<p>COLÉGIO: ESTEVO MOREIRA DOS SANTOS ROTA 13.4 LAGOA DO MEL/ LAGOA BONITA KM: 5,05 VESPERTINO</p>	
--	---

LAGOA DO MEL
-10.454043°, -43.827065°

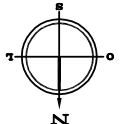
RESFRIADO

LAGOA BONITA
CENTRO DE ENSINO
-10.434013°, -43.794591°

<p>COLÉGIO: ESTEVO MOREIRA DOS SANTOS ROTA 13.5 LAGOA DO MEL/ LAGOA BONITA KM: 5,05 NOTURNO</p>	
---	---

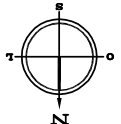
LAGOA BONITA
CENTRO DE ENSINO
-10.434013°,-43.79491°

BAIXAO DA TABUA LASCADA
-10.359042°,-43.808994°

<p>COLÉGIO: ESTEVO MOREIRA DOS SANTOS ROTA 13,6 BAIXÃO DA TABUA LASCADA/ LAGOA BONITA KM: 9,64 MATUTINO</p>	
---	---

LAGOA BONITA
CENTRO DE ENSINO
-10.434013°,-43.79491°

BAIXAO DA TABUA LASCADA
-10.359042°,-43.808994°

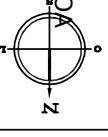
<p>COLÉGIO: ESTEVO MOREIRA DOS SANTOS ROTA 13.7 BAIXÃO DA TABUA LASCADA/ LAGOA BONITA KM: 9,64 VESPERTINO</p>	
---	---

LAGOA BONITA
CENTRO DE ENSINO
-10.434013°, -43.794591°

BAIXÃO DA BOA SORTE

LAGOA DE ISIDORIO
-10.369296°, -43.733921°

COLÉGIO: ESTEVO MOREIRA DOS
SANTOS
ROTA 13:8 LAGOA DE ISIDORIO / LAGOA
BONITA
KM: 11,33
NOTURNO

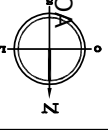


LAGOA BONITA
CENTRO DE ENSINO
-10.434013°, -43.794591°

LAGOA DE ISIDORIO
-10.369296°, -43.733921°

BAIXÃO DA BOA SORTE

COLÉGIO: ESTEVO MOREIRA DOS
SANTOS
ROTA 13:9 LAGOA DE ISIDORIO / LAGOA
BONITA
KM: 12,33
MATUTINO

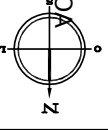


LAGOA BONITA
CENTRO DE ENSINO
-10.434013°, -43.794591°

BAIXÃO DA BOA SORTE

LAGOA DE ISIDORIO
-10.369296°, -43.733921°

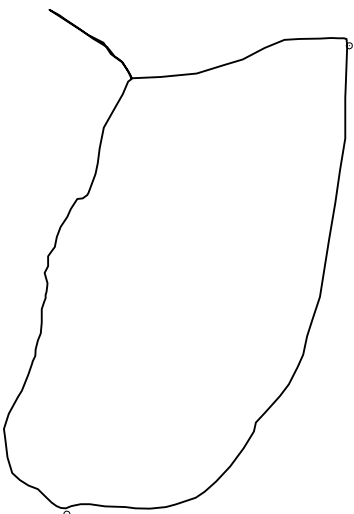
COLÉGIO: ESTEVO MOREIRA DOS
SANTOS
ROTA 13: LAGOA DE ISIDORIO / LAGOA
BONITA
KM: 12,33
VESPERTINO



LAGOA BONITA

CENTRO DE ENSINO

-10.434013° , -43.794591°



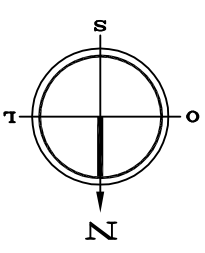
LAGOA BONITA 2
-10.420284° , -43.786091°

COLEGIO: ESTEVO MOREIRA DOS
SANTOS

ROTA 13.11: LAGOA BONITA 2/
LAGOA BONITA

KM:5,14


MATUTINO



LAGOA BONITA

CENTRO DE ENSINO

-10.434013°, -43.794591°



BAIXÃO DE LUIZ

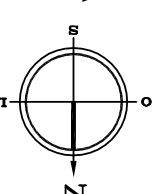
-10.442244°, -43.741752°

COLÉGIO: ESTEVO MOREIRA DOS SANTOS

ROTA 13.1BAIXÃO DE LUIZ/ LAGOA BONITA

KM: 9,87

VESPERTINO



TRES LAGOAS
-10.489592°, -43.788215°

LAGOA BONITA
CENTRO DE ENSINO
-10.434013°, -43.794591°

<p>COLÉGIO: ESTEVO MOREIRA DOS SANTOS ROTA 13.13 TRES LAGOA/ LAGOA BONITA KM: 6,62 NOTURNO</p>	
--	---