



JUAMERIM
-10.790216°, -43.866591°



GRAJAU

LAGOA COMPRIDA
CENTRO DE ENSINO
-10.803045°, -43.796559°

COLÉGIO: PLÍNIO ARAÚJO	
ROTA 5.1:JUAMERIM/ LAGOA COMPRIDA	
KM: 8,60	
MATUTINO	

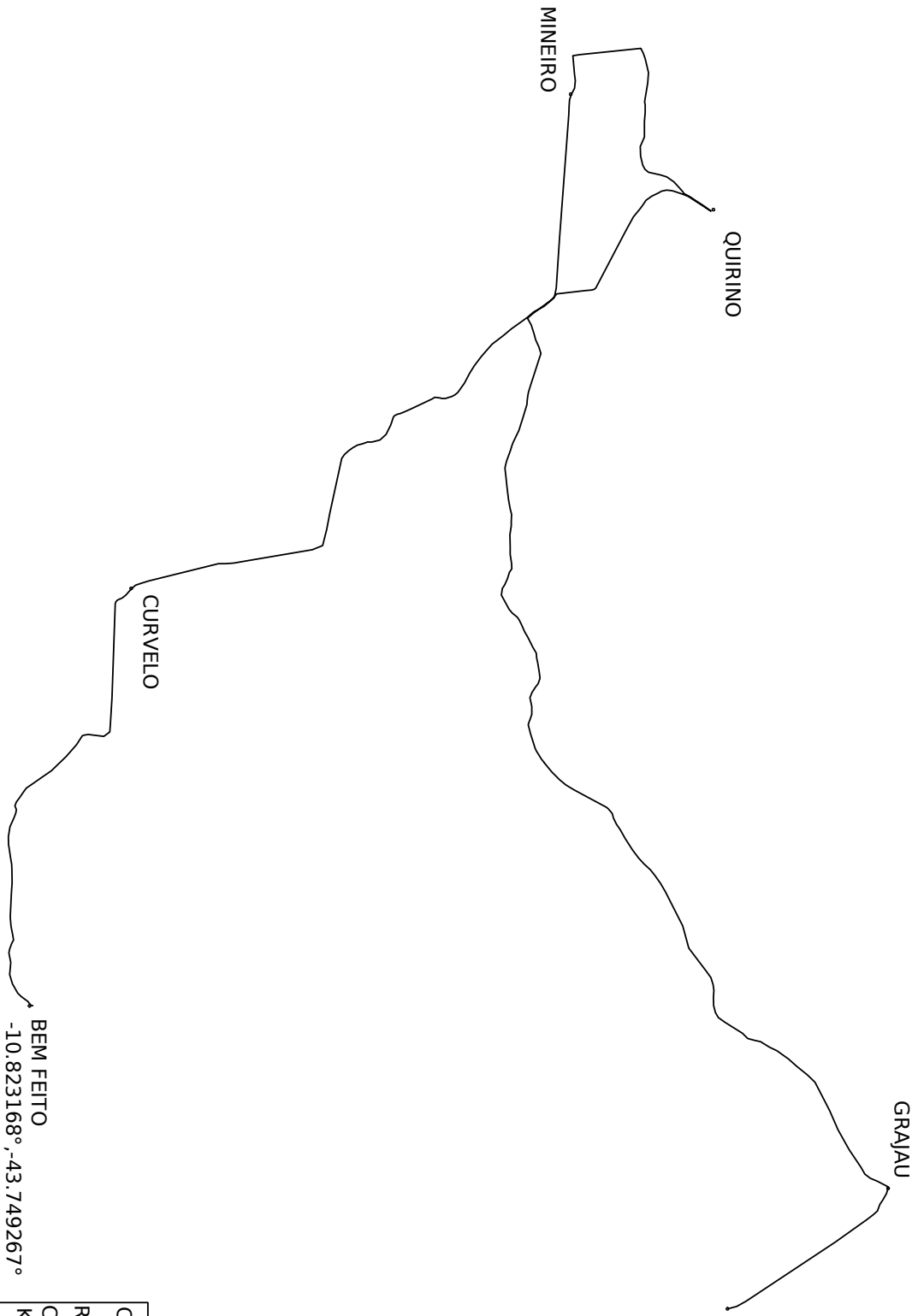


JUAMERIM
-10.790216°, -43.866591°

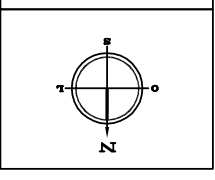
GRAJAU

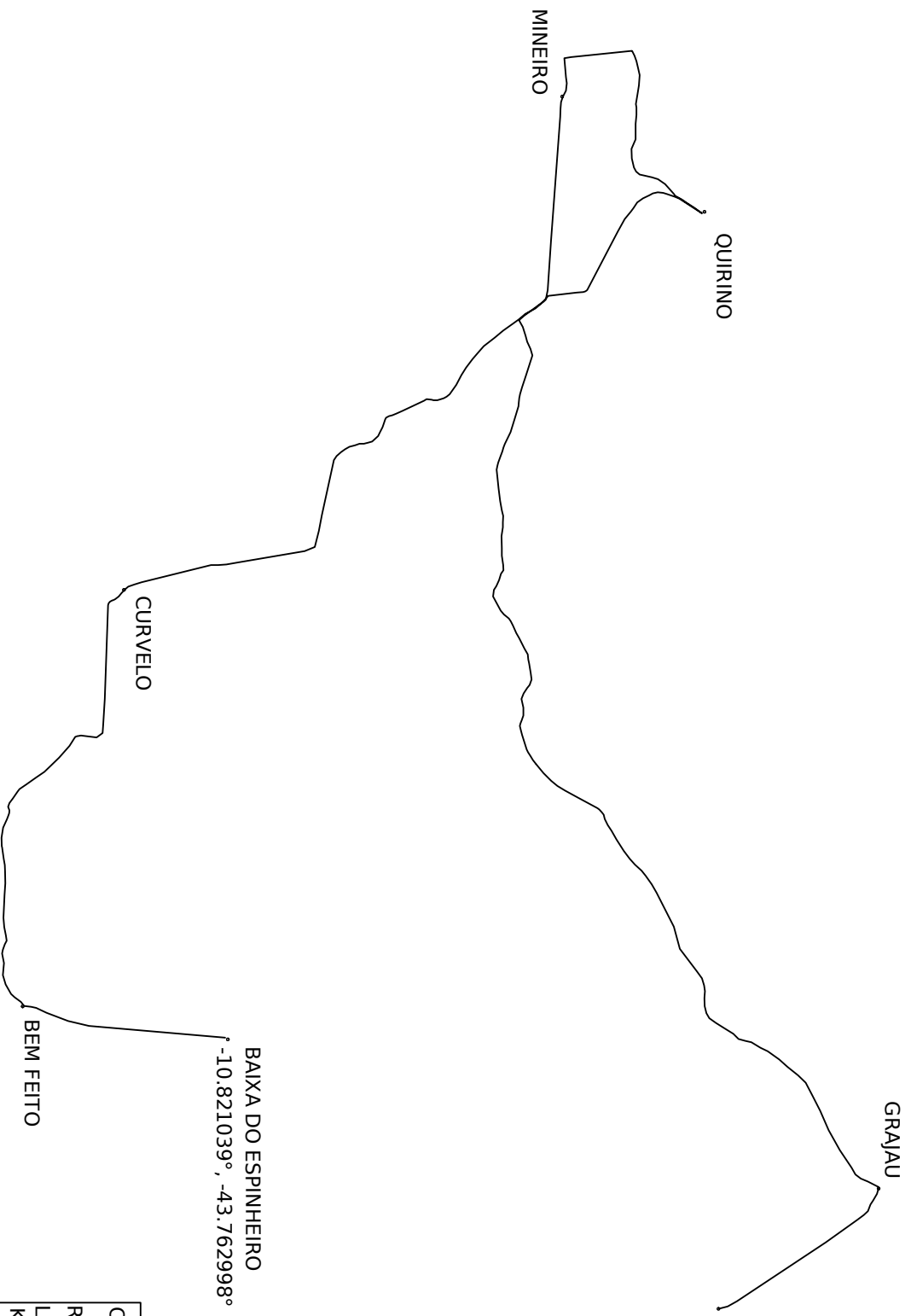
LAGOA COMPRIDA
CENTRO DE ENSINO
-10.803045°, -43.796559°

COLÉGIO: PLÍNIO ARAÚJO	
ROTA 5.2:JUAMERIM/ LAGOA COMPRIDA	
KM: 8,60	
NOTURNO	



COLÉGIO: PLINIO ARAÚJO
ROTA 5.3 BEM FEITO / LAGOA
COMPRIDA
KM: 22,74
MATUTINO





LAGOA COMPRIDA
CENTRO DE ENSINO
-10.803045° , -43.96559°

COLÉGIO: PLÍNIO ARAÚJO ROTA 5.4 BAIXA DO ESPINHEIRO / LAGOA COMPRIDA KM: 24,27 VESPERTINO	
---	--

LAGOA COMPRIDA
CENTRO DE ENSINO
-10.803045°, -43.796559°

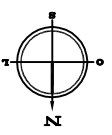
BAIXA DO ESPINHEIRO
-10.821039°, -43.762998°

CURVELO

BEM FEITO

MELANCIA

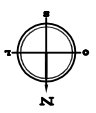
LAGOA DO RANCHO
-10.824611°, -43.716807°

COLÉGIO: PLÍNIO ARAÚJO	
ROTA 5: BAIXA DO ESPINHEIRO/ LAGOA COMPRIDA	
KM: 25,75	
NOTURNO	

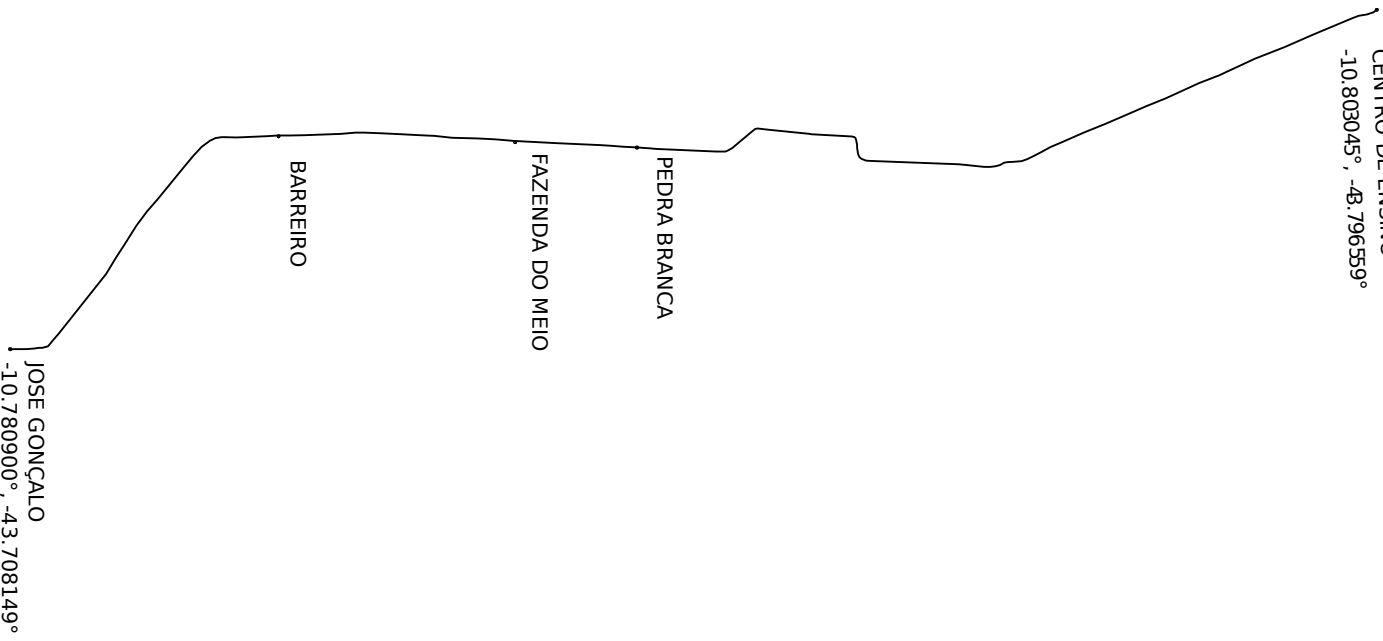
PITOMBEIRA
-10.775366°, -43.886904°

GRAJAU

LAGOA COMPRIDA
CENTRO DE ENSINO
-10.803045°, -43.796559°

COLÉGIO: PLÍNIO ARAUJO	
ROTA 5,6 PITOMBEIRA/ LAGOA	
COMPRIDA	
KM: 11,72	
VESPERTINO	

LAGOA COMPRIDA
CENTRO DE ENSINO
-10.803045°, -48.796559°



COLÉGIO: PLÍNIO ARAÚJO	
ROTA 5.7: JOSE GONÇALO/ LAGOA	
COMPRIDA	
KM: 10,82	
MATUTINO	

LAGOA COMPRIDA

CENTRO DE ENSINO

-10.803045°, -43.796559°

PEDRA BRANCA

BARREIRO
-10.794639°, -43.725402°

COLÉGIO: PLÍNIO ARAÚJO

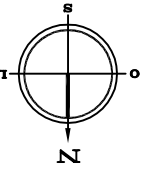
ROTA 5.8: BARREIRO/LAGOA
COMPRIDA

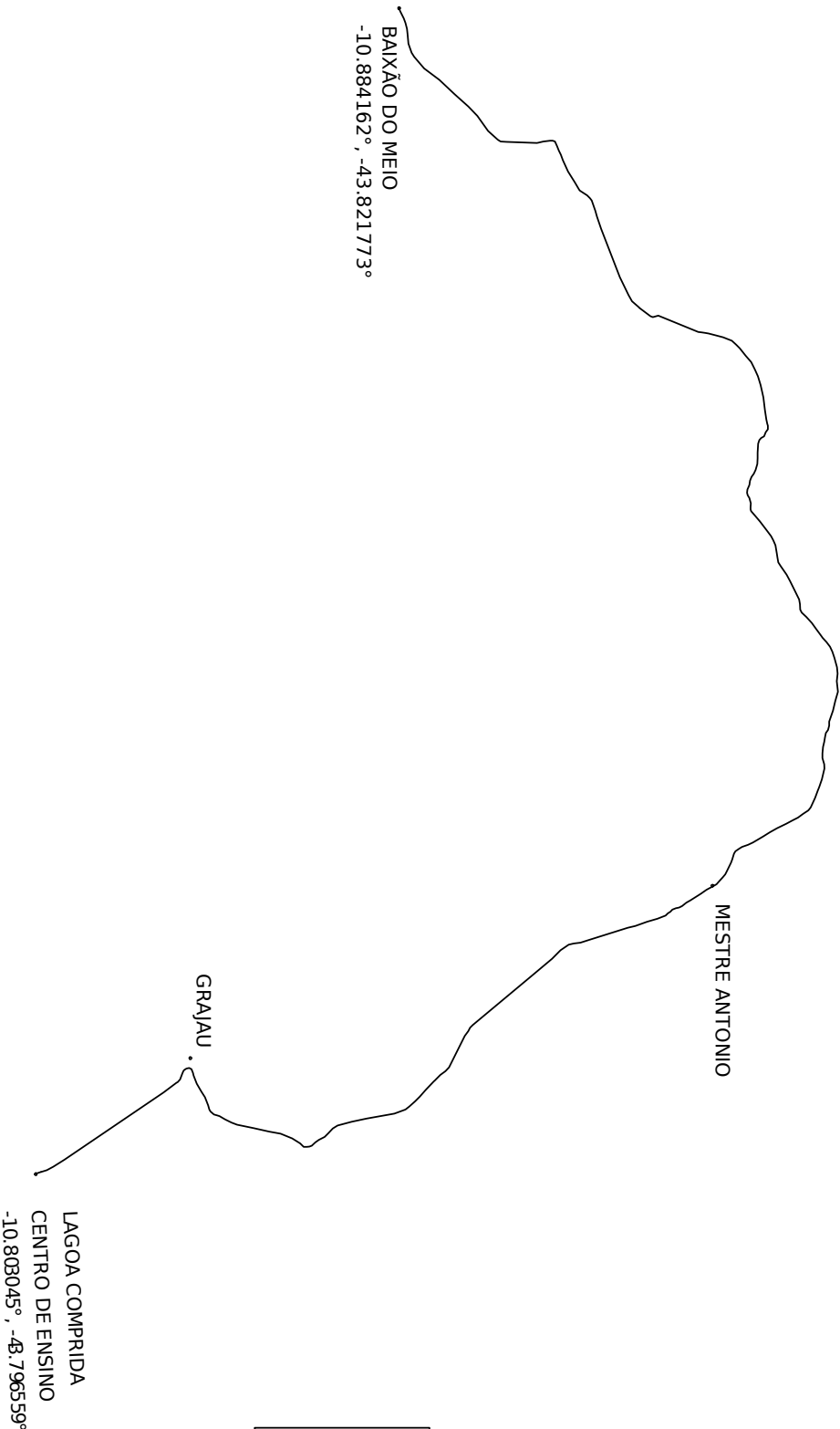
KM: 8,20
VESPERTINO



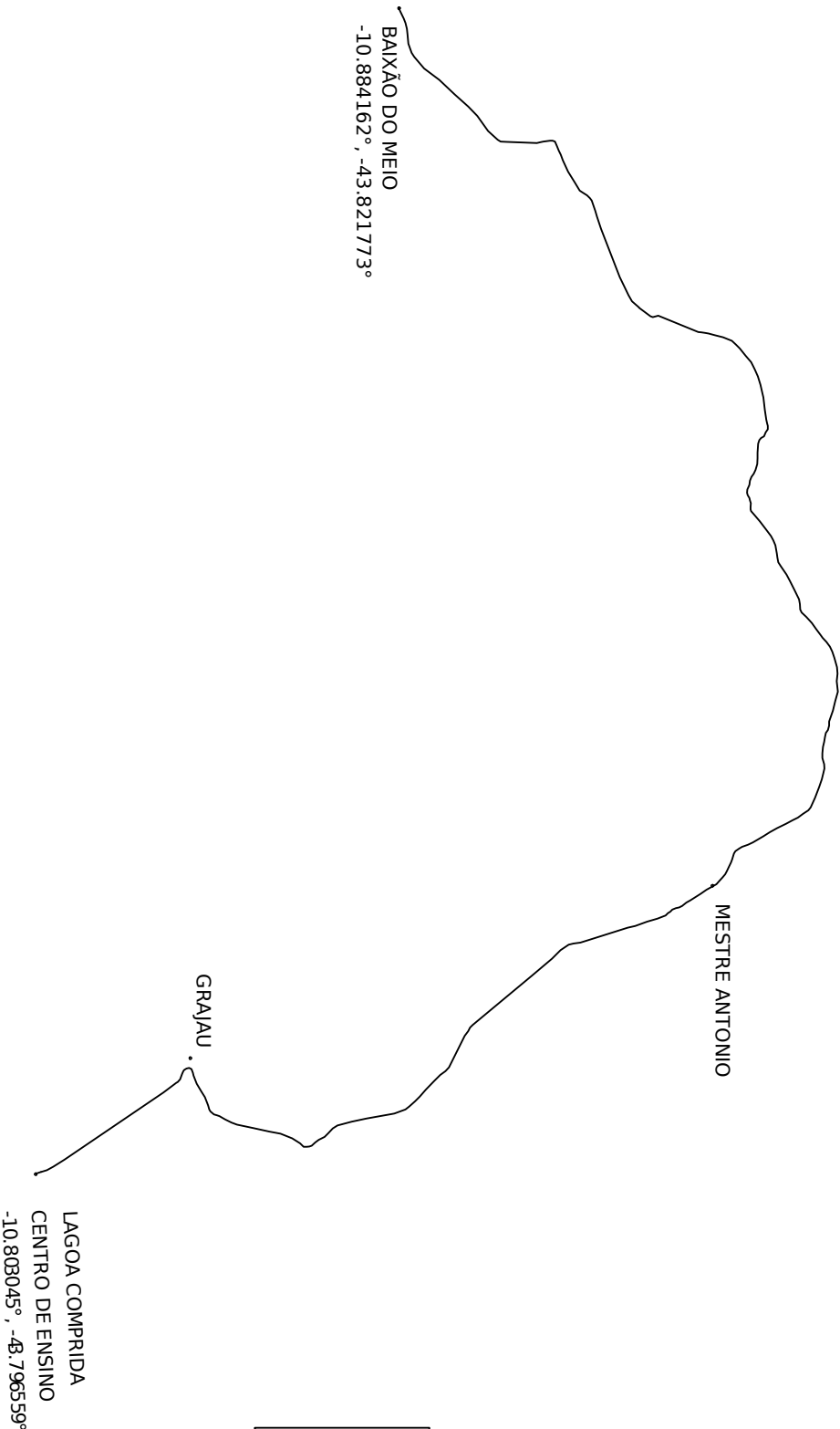
LAGOA COMPRIDA
CENTRO DE ENSINO
-10.803045°, -43.796559°

PEDRA BRANCA
-10.794147°, -43.746018°

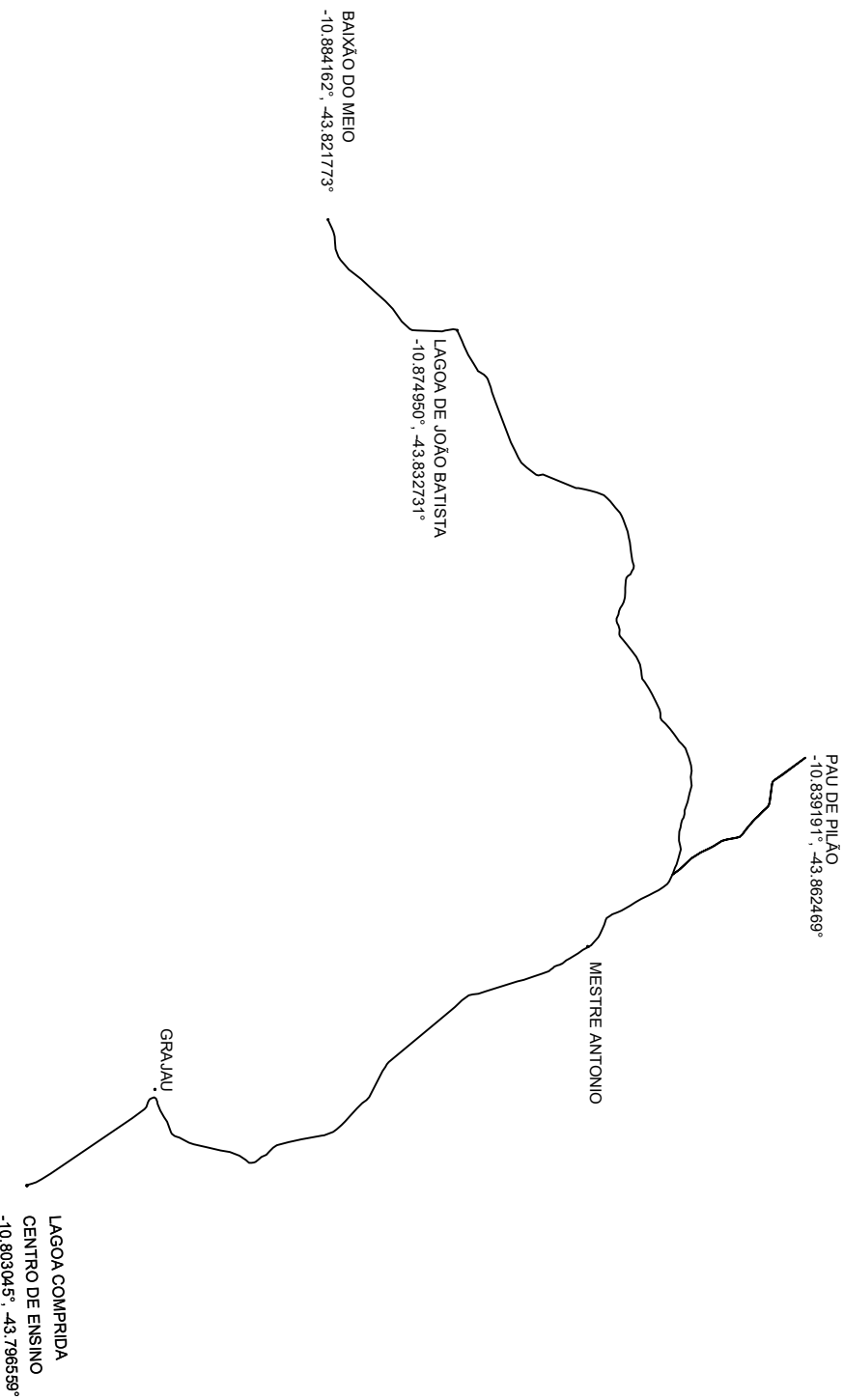
<p>COLÉGIO: PLÍNIO ARAÚJO ROTA 5.9: PEDRA BRANCA / LAGOA COMPRIDA KM: 5,95 NOTURNO</p>	
--	---



COLÉGIO: PLÍNIO ARAÚJO	
ROTA 5.10: BAIXÃO DO MEIO / LAGOA	
COMPRIDA	
KM: 15,41	
MATUTINO	



COLÉGIO: PLÍNIO ARAÚJO	
ROTA 5.11: BAIXÃO DO MEIO / LAGOA	
COMPRIDA	
KM: 15,41	
VESPERTINO	



COLÉGIO: PLÍNIO ARAÚJO
ROTA 5.12 BAIXÃO DO MEIO /
LAGOA COMPRIDA
KM: 18,87
NOTURNO

