


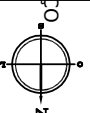
BAIXÃO DE CECILIO
-10.625986°, -43.949018°



POÇO DA JUREMA
CENTRO DE ENSINO
-10.570590°, -43.857870°


COLEGIO: ULISSES TEIXEIRA

ROTA 10.1:BAIXÃO DE CECILIO/POÇO
DE JUREMA
KM:13,44
MATUTINO



2

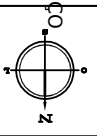
BAIXÃO DE CECILIO
-10.625986°, -43.949018°




POÇO DA JUREMA
CENTRO DE ENSINO
-10.570590°, -43.857870°

COLEGIO: ULISSES TEIXEIRA

ROTA 10.2:BAIXÃO DE CECILIO/POÇO
DE JUREMA
KM:13,44
VESPERTINO



BAIXÃO DE CECILIO
-10.625986°, -43.949018°



POÇO DA JUREMA
CENTRO DE ENSINO
-10.570590°, -43.857870°

COLEGIO: ULISSES TEIXEIRA

ROTA 10.3:BAIXÃO DE CECILIO/POÇO

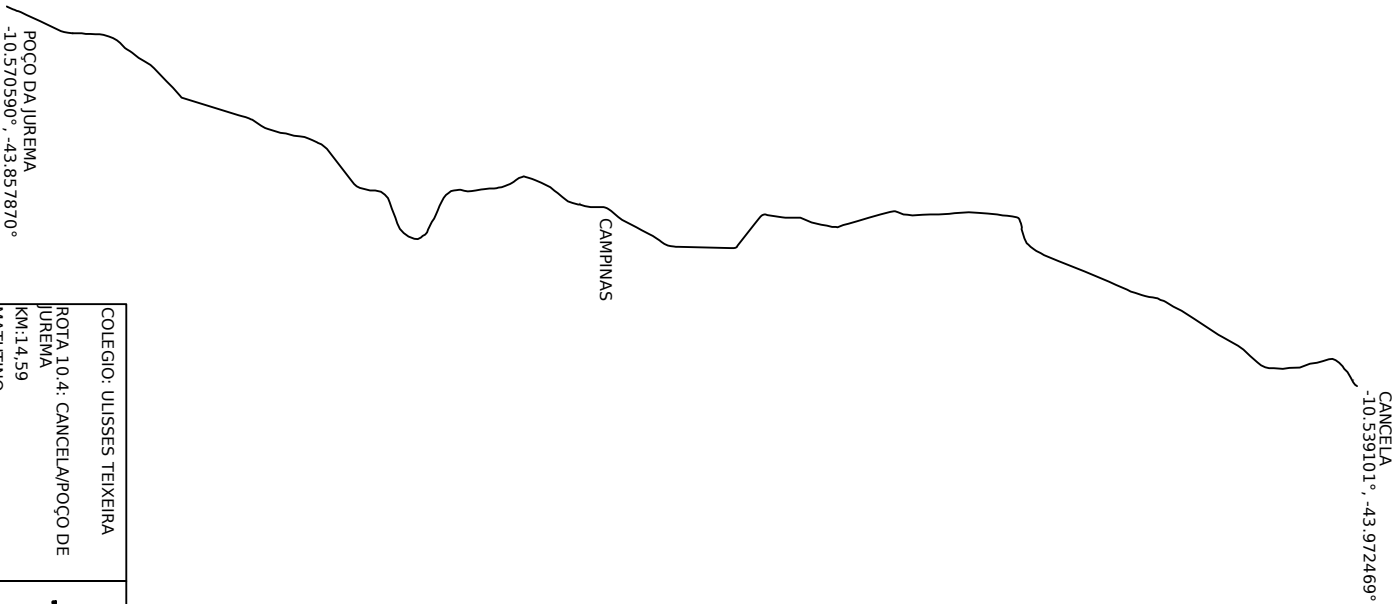
DE JUREMA

KM:13,44

NOTURNO

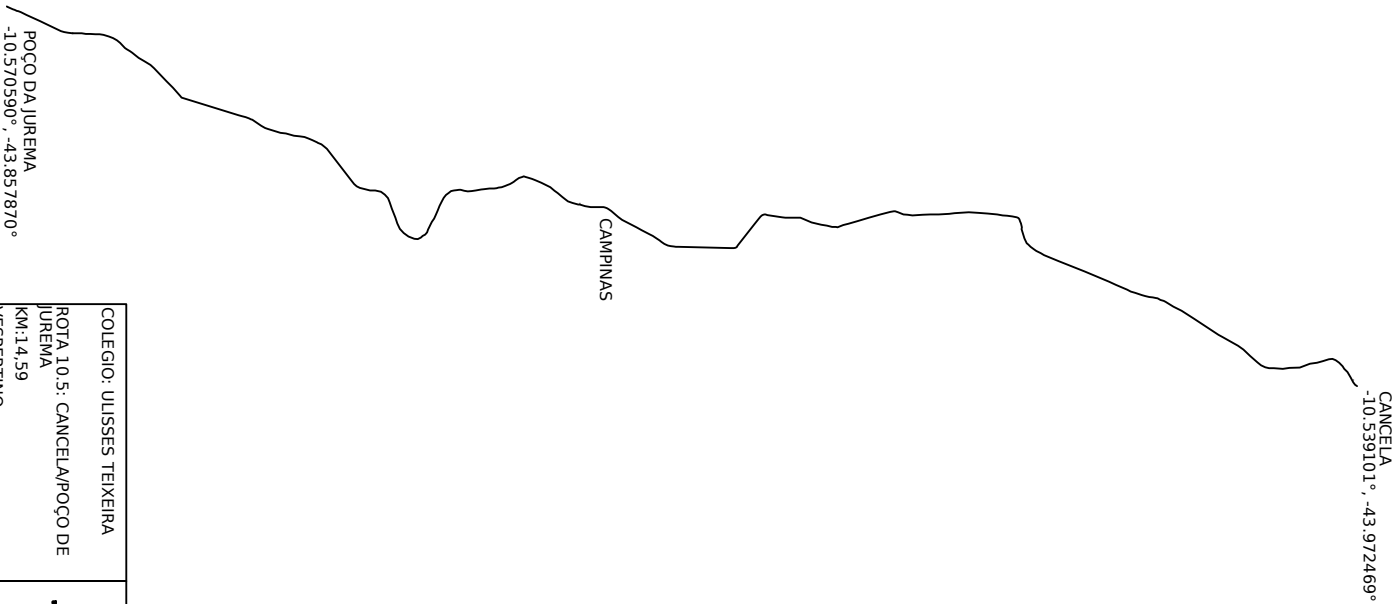


N



COLEGIO: ULISSES TEIXEIRA	
ROTA 10.4: CANCELA/POÇO DE	
JUREMA	
KM: 14,59	

MATUTINO

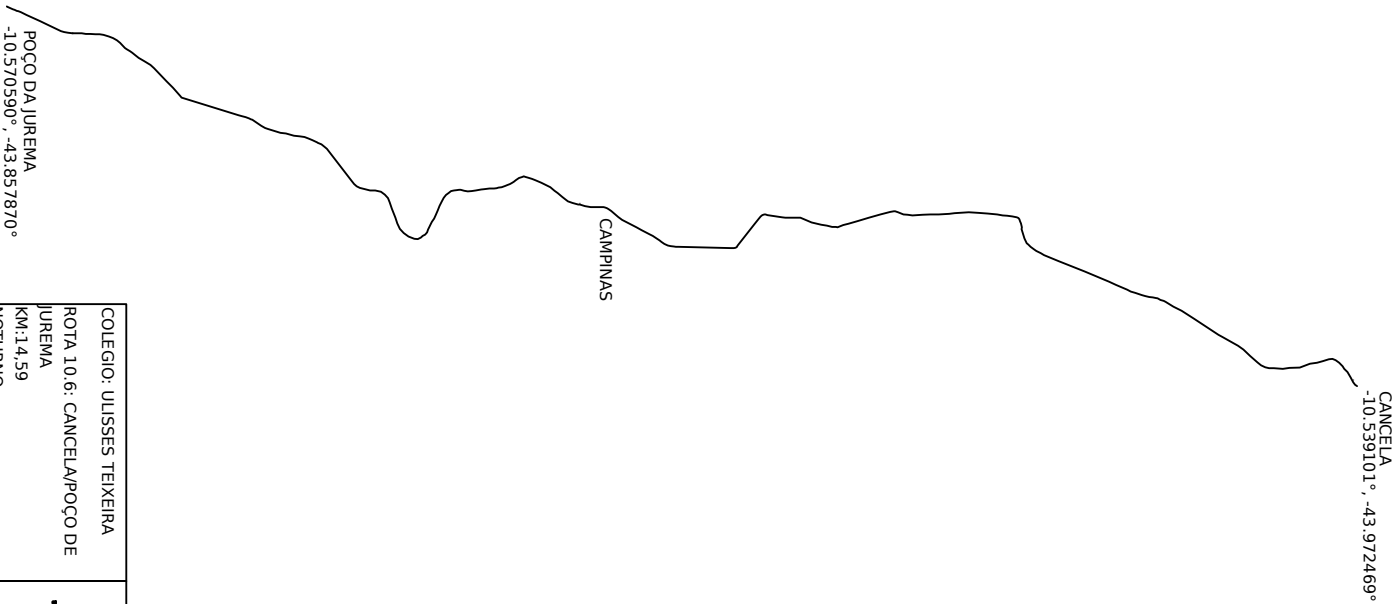


CAMPINAS

CANCELA
-10.539101, -43.972469°

POÇO DA JUREMA
-10.570590, -43.857870°


COLEGIO: ULISSES TEIXEIRA	
ROTA 10 5: CANCELA/POÇO DE	
JUREMA	
KM:14,59	
VEPERTINO	



COLEGIO: ULISSES TEIXEIRA
ROTA 10.6: CANCELA/POÇO DE
JUREMA
KM:14,59
NOTURNO




VER. DOS BOIS
-10.505096°, -43.935526°



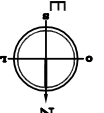
POÇO DA JUREMA
-10.570590°, -43.857870°

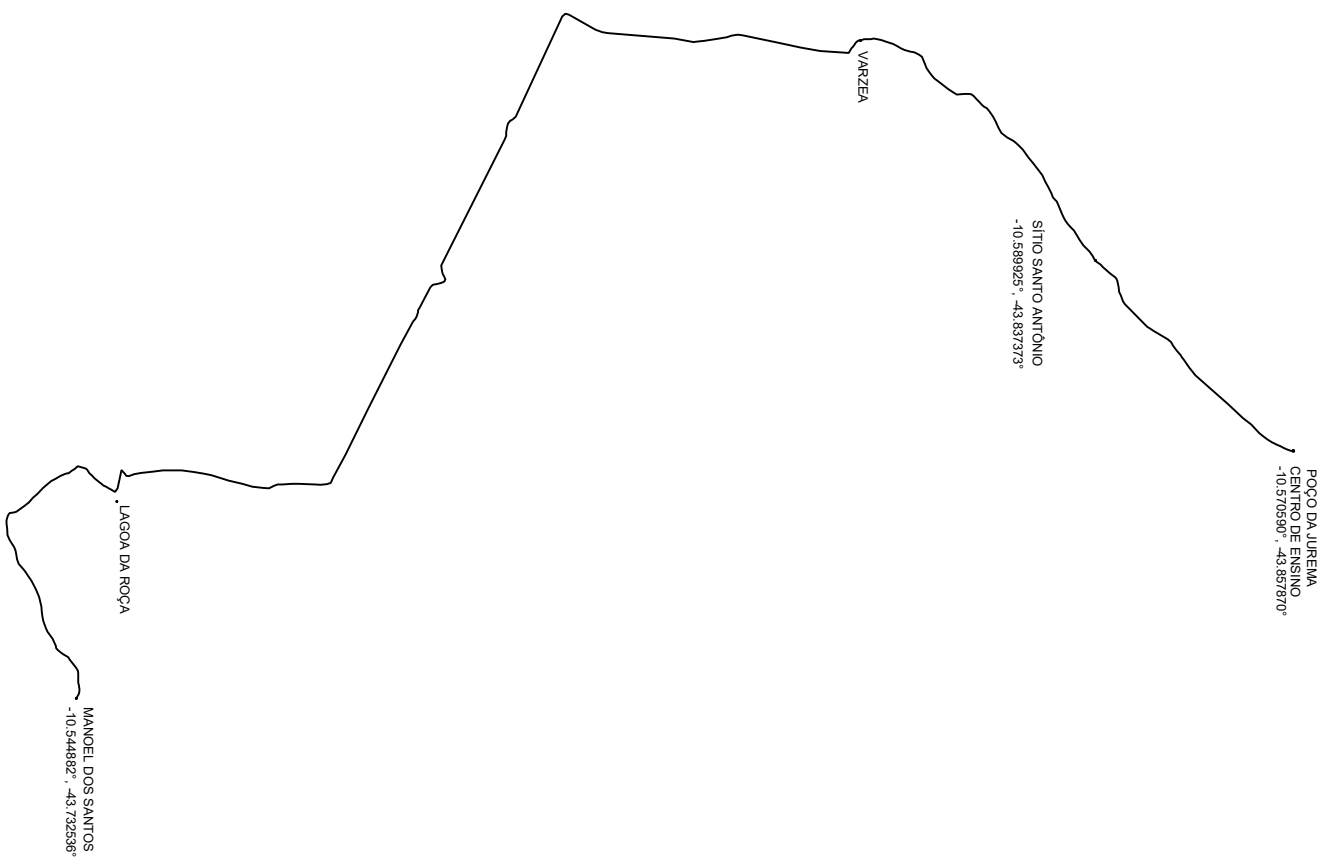
COLEGIO: ULISSES TEIXEIRA	
ROTA 10.7: VER. DOS BOIS/POÇO DE JUREMA	
KM:12.07	
MATUTINO	

VER. DOS BOIS
-10.505096°, -43.935526°



POÇO DA JUREMA
-10.570590°, -43.857870°

COLEGIO: ULISSES TEIXEIRA	
ROTA 10.8: VER. DOS BOIS/POÇO DE JUREMA	
KM:12.07	
VESPERTINO	



COLEGIO: ULISES TEIXEIRA
ROTA 109: MANOEL DOS SANTOS/
POÇO DA JUREMA
KM/23,10
NOTURNO



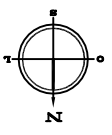
POÇO DA JUREMA
CENTRO DE ENSINO
-10.570590° , -43.857870°

LAGOA DE BENÉ

GAMELEIRA

ANGICAL
-10.497087° , -43.796389°

COLEGIO: ULISSES TEIXEIRA
ROTA 10:10: ANGICAL/
POÇO DA JUREMA
KM:15,20
MATUTINO



POÇO DA JUREMA
CENTRO DE ENSINO
-10.570590°, -43.857870°

LAGOA DE BENÉ

GAMELEIRA

ANGICAL
-10.497087°, -43.796389°

COLEGIO: ULISSES TEIXEIRA
ROTA 10.11: ANGICAL/
POÇO DA JUREMA
KM: 15,20
VESPERTINO



POÇO DA JUREMA
-10.570590°, -43.857870°

LAGOA DE BENÉ


GAMELEIRA

LAGOA DE GABRIEL

ANGICAL
-10.489592°, -43.788215°

COLEGIO: ULISSES TEIXEIRA	
ROTA 10.12: ANGICAL/POÇO DA JUREMA	
KM: 17,03 NOTURNO	

VER. DOS BOIS
-10.505096°, -43.935526°



POÇO DA JUREMA
-10.570590°, -43.857870°

COLEGIO: ULISSES TEIXEIRA	
ROTA 10.9: VER. DOS BOIS/POÇO DE JUREMA	
KM:12.07	
NOTURNO	