

CAPOEIRAS
-10.673931°, -43.719488°

POV. DE SEGREDO

COLÉGIO CARLOS IVAN
-10.707833°, -43.65557°

COLÉGIO: BURITIRAMA/SEDE	
ROTA 15.1: CAPOEIRA/HAIDEE/CARLOS IVAN	
KM: 13,28	
VESPERTINO	

POV. DE SEGREDO

-10.698226°/43.67355°

COLÉGIO LUIS EDUARDO

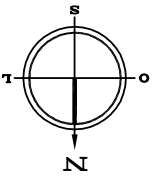
HILÁRIO BISPO DE AZEVEDO

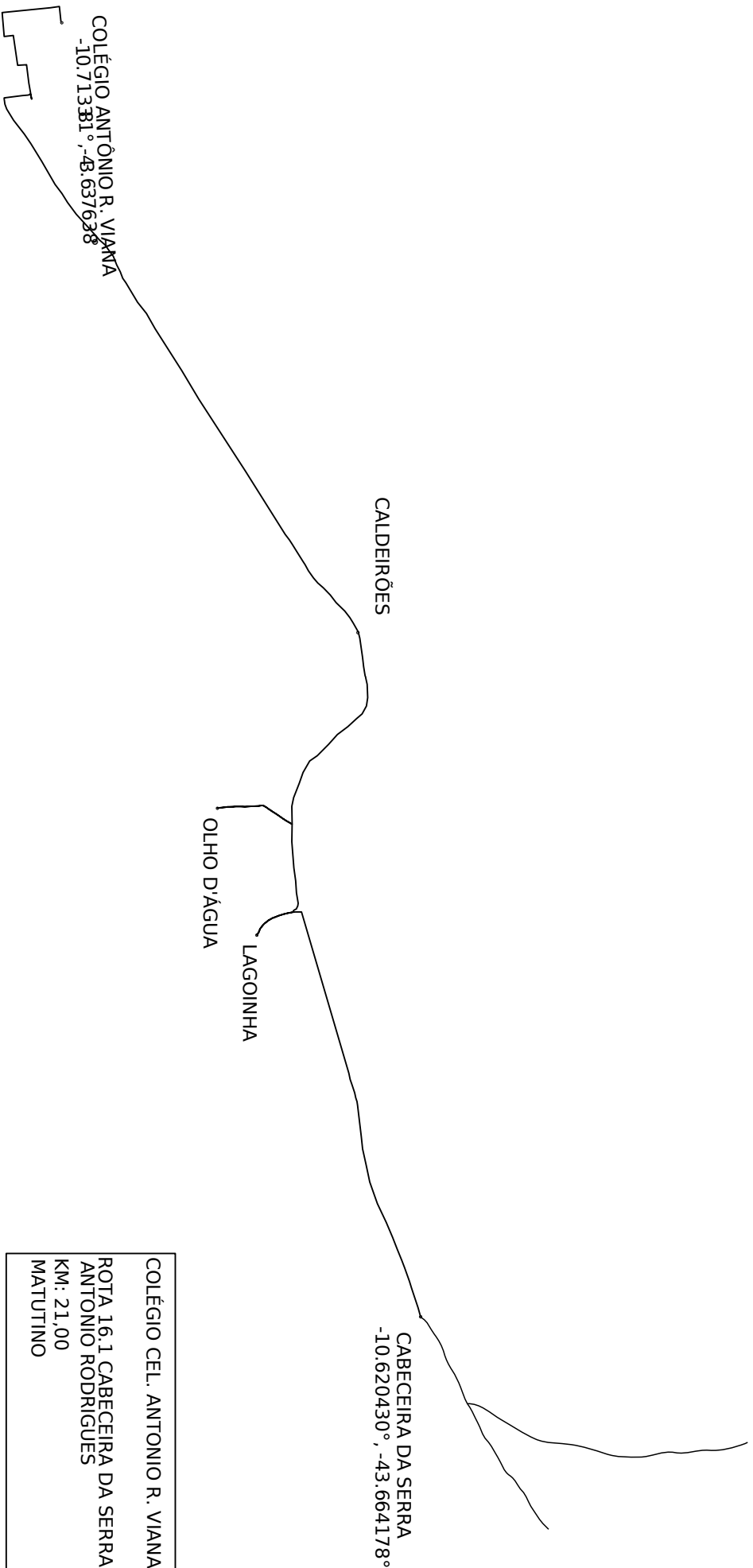
-10.712298° , -43.633897°

COLÉGIO: BURITIRAMA/SEDE

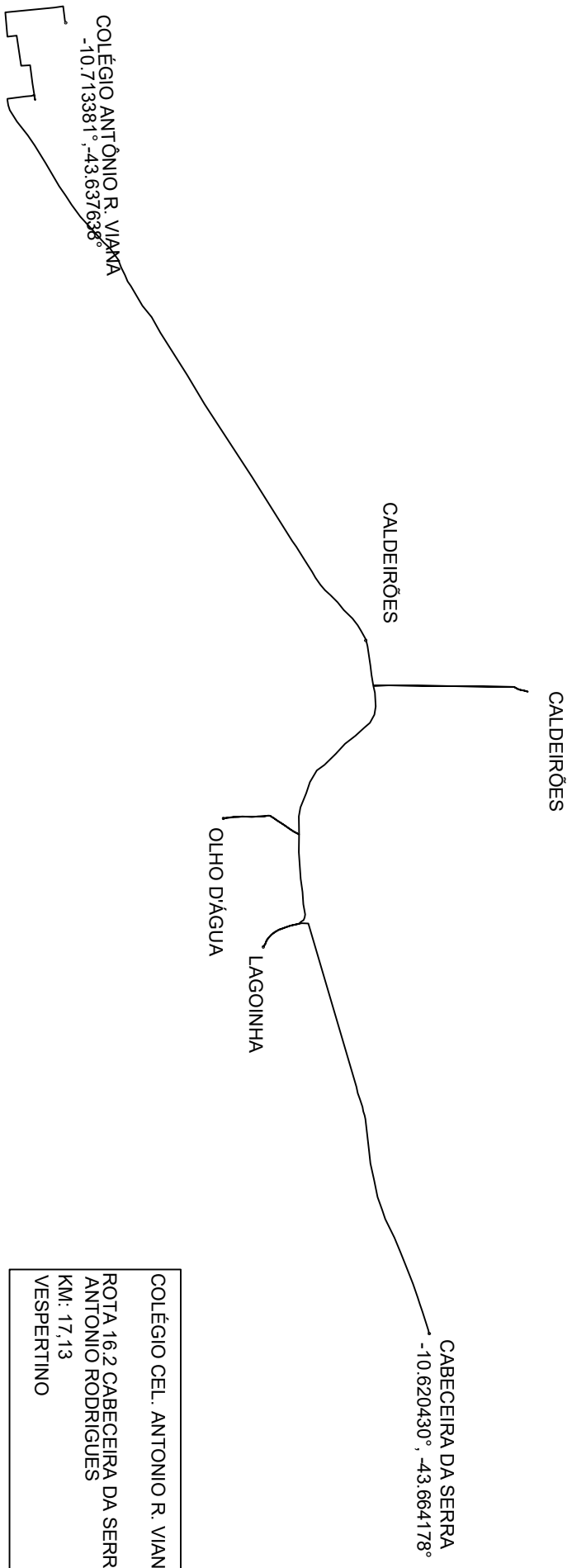
ROTA 15.2: SEGREDO/HILÁRIO

KM: 5,59
MATUTINO

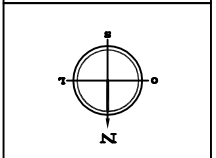




<p>COLÉGIO CEL. ANTONIO R. VIANA ROTA 16.1 CABECEIRA DA SERRA ANTONIO RODRIGUES KM: 21,00 MATUTINO</p>	
--	--



COLÉGIO CEL. ANTONIO R. VIANA
ROTA 162 CABECEIRA DA SERRA
ANTONIO RODRIGUES
KM: 17,13
VESPERTINO



LAGOA DO RANCHO
-10.824611°, -43.716807°

ESPINHO

FAZENDA CAMAÇARI

GOIABEIRA

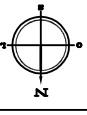
BARRA DA VEREDA

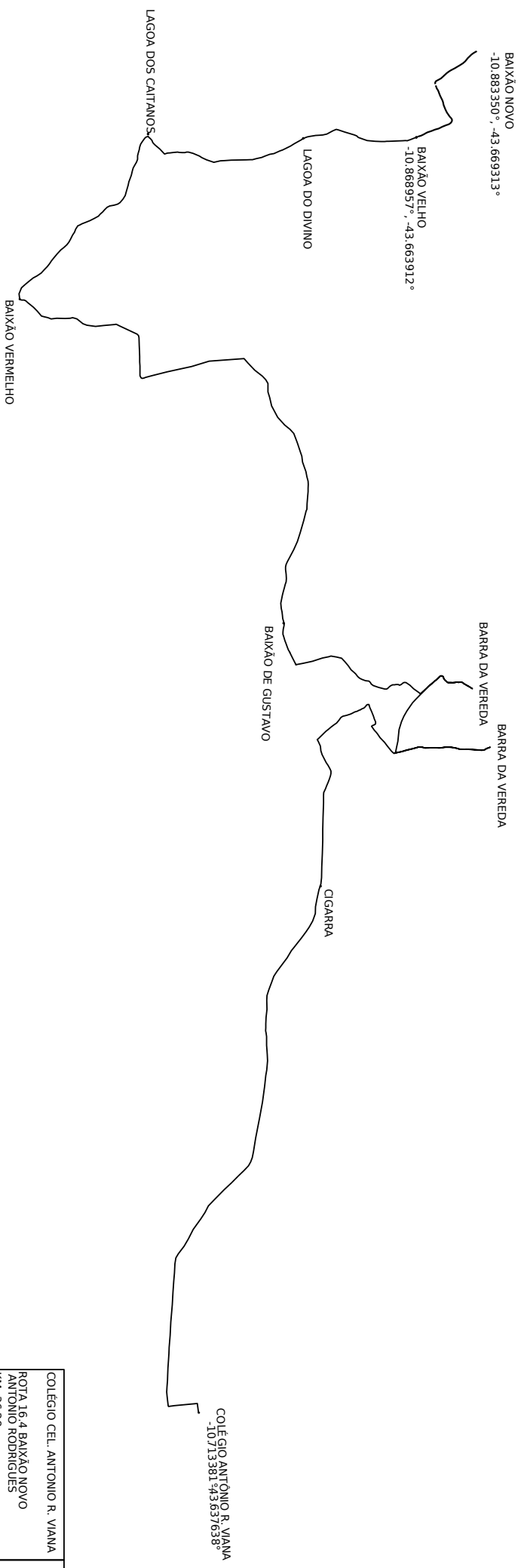
CIGARRA DE CIMA

COLÉGIO ANTÔNIO R. VIANA
-10.713381°, -43.637638°

COLÉGIO: BURITIRAMA/SEDE

ROTA 16.3: LAGOA DO RANCHO/
ANTÔNIO R. VIANA
KM: 22,32
NOTURNO






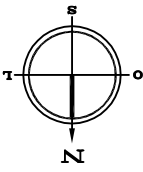
COLÉGIO CEL. ANTONIO R. VIANA
ROTA 16,4 BAIÇÃO NOVO
ANTÔNIO RODRIGUES
KM: 36,28
MATUTINO



COLÉGIO ANTÔNIO R. VIANA
-10.713381°, -43.637638°



BURITIZINHO
-10.727863°, -43.585741°

COLÉGIO: BURITIRAMA/SEDE	
ROTA 16.5: BURITIZINHO/ ANTÔNIO	
R. VIANA	
KM: 8,69	
NOTURNO	

LAGOA DE CASSIMIRO
-10.839037°, -43.645632°

BAIXÃO DE GUSTAVO
CENTRO DE ENSINO
-10.809612°, -43.647832°

REDEÇÃO

REDEÇÃO DE BAIXO

CUPINS
-10.782236°, -43.605878°

COLÉGIO ANTONIO R. VIANA
-10.713381°, -43.637638°

COLÉGIO CEL. ANTONIO R. VIANA
ROTA 16,6 LAGOA DE CASSIMIRO
ANTONIO RODRIGUES
KM: 24,18
NOTURNO

